

NORTH

## About the route

The Stratford-upon-Avon canal begins at Kings Norton, at the junction with the Worcester & Birmingham canal and the Rea Valley Route: look out for the unique and dramatic guillotine lock. The towpath provides a traffic free route through Brandwood End and Yardley Wood, past Cocks Moor Woods golf course and leisure centre, ideal for commuting or leisure journeys. There is also direct access to the Cole Valley Route for longer off road trips.

## Places nearby



 **1.** Kings Norton  
Playing Fields



 **2.** Kings Norton  
Business Centre



 **3.** Lifford Reservoir










 **4.** Cocks Moor Woods  
Leisure Centre
























 **5.** Cocks Moor Woods  
Golf Course

## Map Key

### On-Road cycling

-  Advisory cycle route (unsigned)
-  Signed cycle route
-  Cycle lane (on road)
-  Bus lane (cyclists can use bus lanes)
-  Toucan crossing / Pedestrian crossing
-  Steep hill (arrow pointing downhill)
-  One-way street on cycle route

### Off-Road (traffic free) cycling and walking routes











- Surfaced routes
-       
- Unsurfaced routes
-       
- Canal towpath
-       

Look out for the  
canal towpath  
on the map






### National Cycle Network

-  National route

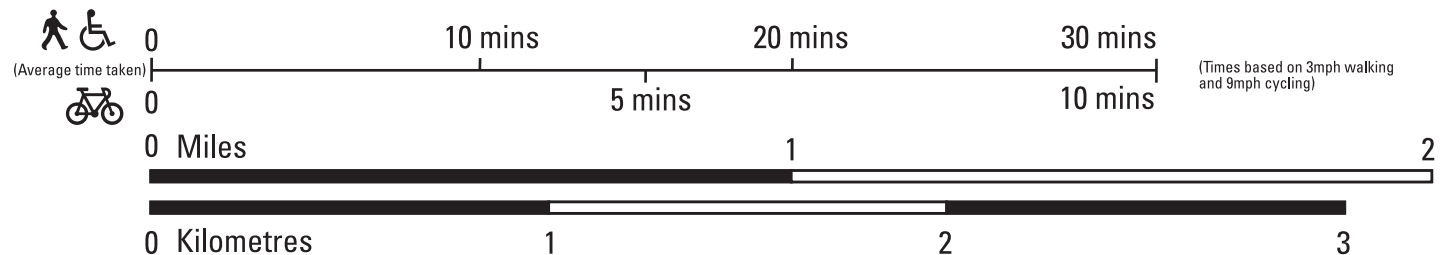
### Other information

-  Canal access ramp / steps / wheeling ramp
-  Birmingham Greenway
-  2km walking route / 5km walking route
-  Cycle parking locations
-  Bike shops
-  BMX / Skate Park
-  Refreshments (within Country Parks)
-  Railway with station / Metro (tramline) with halt
-  Big Birmingham Bikes Centre
-  Centro Cycle parking Hubs

### City Centre map additions

-  Cycling allowed in pedestrianised areas
-  Pedestrian only areas (cyclists dismount)
-  Tram line section no cycling
-  Brompton Docks
-  Cycle Chain Canal Barge (cycle hire, parking and servicing)

## Scale



PLEASE NOTE: Cycle infrastructure works are ongoing across the city meaning that things on the ground may be changed or upgraded before we have a chance to update our map. Please consider all information here to be advisory only.