


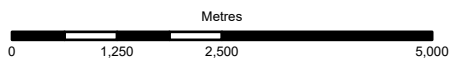


-  Stage 1 parcels
-  BCC authority boundary
-  West Midlands Green Belt



Coordinate System: British National Grid

© Crown copyright and database rights 2025 OS AC0000819638.

P01	04/09/25	MM	CR	JHB	--
Rev	Date	By	Chkd	Appd	Authd

ARUP

One Centenary Way
Birmingham B3 3AY
Tel +44 121 213 3000
www.arup.com

Client

Birmingham City Council

Project Name

Birmingham Green Belt Assessment

Drawing Title

**Figure 5. Green Belt Parcels
for Assessment**

Scale at A3

1:90,000

Role

Planning

Suitability

Final

Project Number

309542-00

Rev

P01

Drawing Number

--