

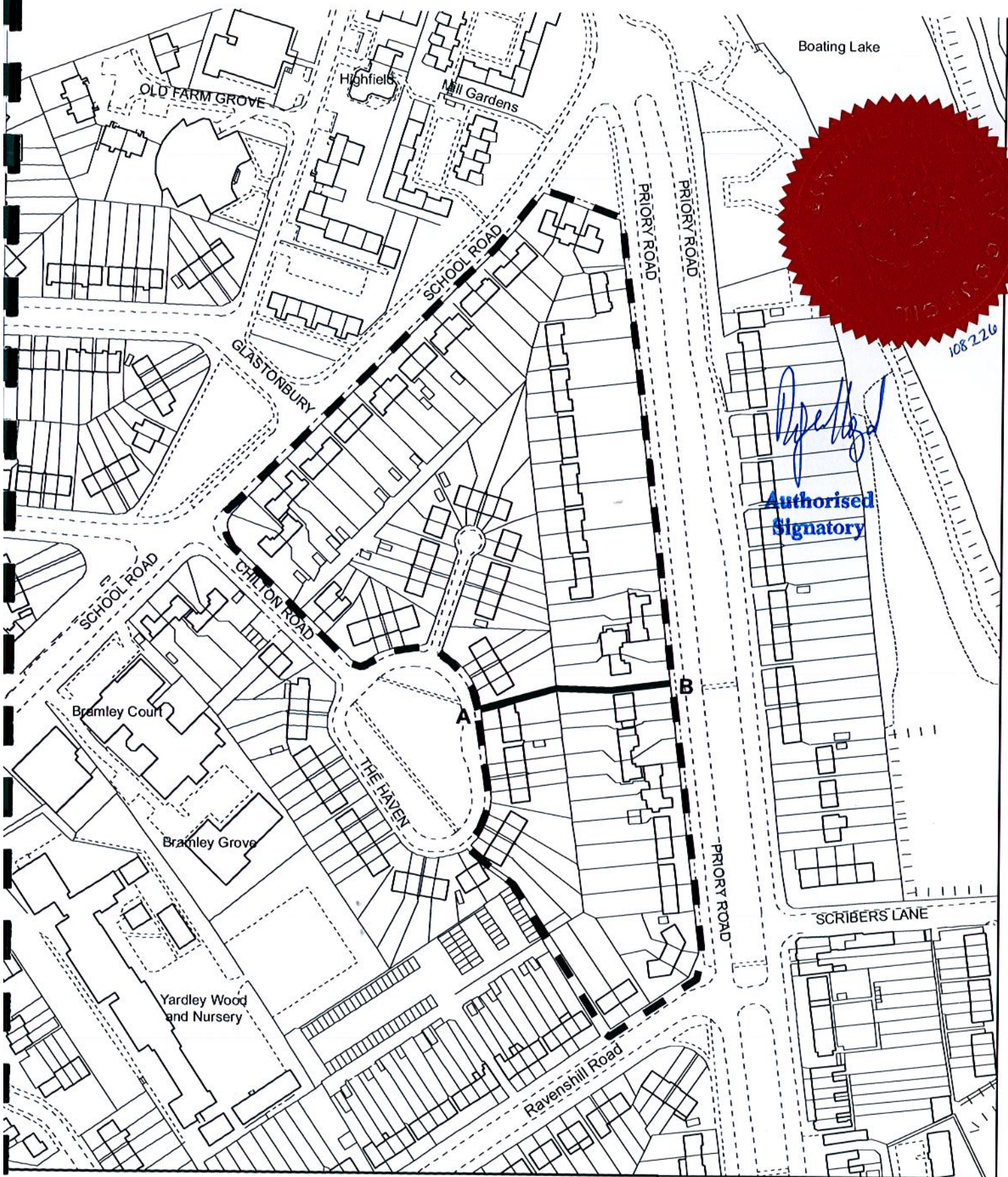
SECTION 129A OF THE HIGHWAYS ACT 1980 (AS AMENDED)

BIRMINGHAM CITY COUNCIL (THE HAVEN/PRIORY ROAD, BILLESLEY)
GATING ORDER 2012

This Order is made by Birmingham City Council ("the Council") in exercise of its powers under section 129A of the Highways Act 1980 (as amended) because the Council is satisfied that the premises adjoining or adjacent to the public right of way described in the schedule below are affected by anti-social behaviour and the existence of the public right of way described in the schedule below is facilitating the persistent commission of anti-social behaviour and it is in all the circumstances expedient to make the Order for the purpose of reducing anti-social behaviour.



By this Order

1. The public right of way over the highway described in the schedule below and as shown with a black solid line on the Order Plan shall be restricted at all times by the erection of gates at points A and B as shown on the Order Plan.
2. The alternative routes for pedestrians will be the footways that run along The Haven, the public footpath linking The Haven to Ravenshill Road and the footways of Ravenshill Road, Chilton Road, School Road and Priory Road as shown with a black dashed line on the Order Plan.
3. Police, Fire Service or Ambulance personnel, statutory undertakers with equipment situated over, along or in the public right of way, Council officers and other personnel authorised in writing by the Council for the purposes of carrying out works or repairs or maintenance to the public right of way or adjoining premises shall be exempt from the provisions of this Order.
4. Any person whose property adjoins the public right of way to be gated under the authority of this Order shall be entitled to be provided with a key on request.
5. The person responsible for maintaining the gates is the Council via Selly Oak Constituency Engineer, Selly Oak Constituency Office, 1459 Pershore Road, Stirchley, B30 2JL. Telephone: 0121 464 2780
6. "The Order Plan" means map number TD.HIS.ROW.FPF.778 (annexed hereto).
7. This Order shall take effect on the date of execution.



Title:
The Haven to Priority Road proposed Gating Order



-  Proposed alternative routes
-  Public Right Of Way proposed to be gated



David Bull
Assistant Director Development Strategy
1 Lancaster Circus Queensway
Birmingham
PO Box 14439

SCHEDULE

A footpath which commences from a point at the back of the footway of The Haven, between building numbers 16 & 18 The Haven, then proceeding in an easterly direction for 31.0m, having a width of 2.2m, then continuing in an easterly direction for 46.0m, having a width of 1.8m, terminating at its junction with Priory Road, in between building numbers 37 & 37a Priory Road as shown with a black solid line on the Order Plan.

Dated this day *26th* of *March* 2012

EXECUTED AS A DEED)
by hereunto affixing the **COMMON SEAL** of)
BIRMINGHAM CITY COUNCIL in the presence of:)



[Handwritten Signature]
Authorised signatory