

Yardley West & Stechford Ward Map
Polling District Review 2024

Legend






- ★ Current Polling Stations
- ★ Proposed Change of Polling Station
- Red outline Proposed Polling Districts 2024 under consultation
- Blue outline Current Polling Districts
- Grey outline Wards
- Birmingham City Council


Scale: 1:7,050

The map displays the following areas and their associated codes:

- GFT1**: Glebe Farm & Tile Cross
- HEA2**: Heartlands
- HEA3**: Heartlands East
- SMH3**: Small Heath
- THM1**: Tyseley & Hay Mills
- SOY1**, **SOY2**: South Yardley
- YWS1**, **YWS2**: Yardley West & Stechford
- YAE1**, **YAE2**, **YAE3**: Yardley East
- SHE1**: Shalton Heath

Key locations include Alum Rock, Stechford, Yardley Fields, Yardley, and Hay Mills. The map also shows various roads, hospitals, education facilities, and police stations.

 Current Polling Stations
 Proposed Change of Polling Station
 Proposed Polling Districts 2024 under consultation
 Current Polling Districts
 Wards

 **Birmingham**
 City Council

Scale: 1:7,050

Scale: 1:7,050

© Crown Copyright and database right 2024. Ordnance Survey AC0000819638.
You are not permitted to copy, sub-licence, distribute or sell any of this data
to third parties in any form.