

**Garretts Green Ward Map**  
**Polling District Review 2024**

**Legend**

- ★ Current Polling Stations
- ★ Proposed Change of Polling Station
- ▭ Proposed Polling Districts 2024 under consultation
- ▭ Current Polling Districts
- ▭ Wards

**Birmingham City Council**






Scale: 1:10,940


The map displays the following polling districts and their codes:

- GFT1 (Glebe Farm & Tile Cross)
- GFT2 (Glebe Farm)
- GFT3 (Glebe Farm & Tile Cross)
- GFT4 (Glebe Farm & Tile Cross)
- GFT5 (Glebe Farm & Tile Cross)
- GFT6 (Glebe Farm & Tile Cross)
- YAE1 (Yardley East)
- YAE2 (Yardley East)
- YAE3 (Yardley East)
- YWS1 (Yardley West & Stechford)
- GAG1 (Garretts Green)
- GAG2 (Garretts Green)
- GAG3 (Garretts Green)
- GAG4 (Garretts Green)
- SHE1 (Sheldon)
- SHE2 (Sheldon)
- SHE3 (Sheldon)
- SHE4 (Sheldon)
- SHE5 (Sheldon)
- SOY1 (South Yardley)
- SOY2 (South Yardley)
- SOY3 (South Yardley)

The map also shows the current polling districts and wards. A legend in the top right corner explains the symbols used. The scale is 1:10,940.

© Crown Copyright and database right 2024. Ordnance Survey AC0000819638. You are not permitted to copy, sub-licence, distribute or sell any of this data to third parties in any form.

 Current Polling Stations  
 Proposed Change of Polling Station  
 Proposed Polling Districts 2024 under consultation  
 Current Polling Districts  
 Wards

 **Birmingham**  
 City Council

Scale: 1:10,940

Scale: 1:10,940

© Crown Copyright and database right 2024. Ordnance Survey AC0000819638.  
You are not permitted to copy, sub-licence, distribute or sell any of this data  
to third parties in any form.