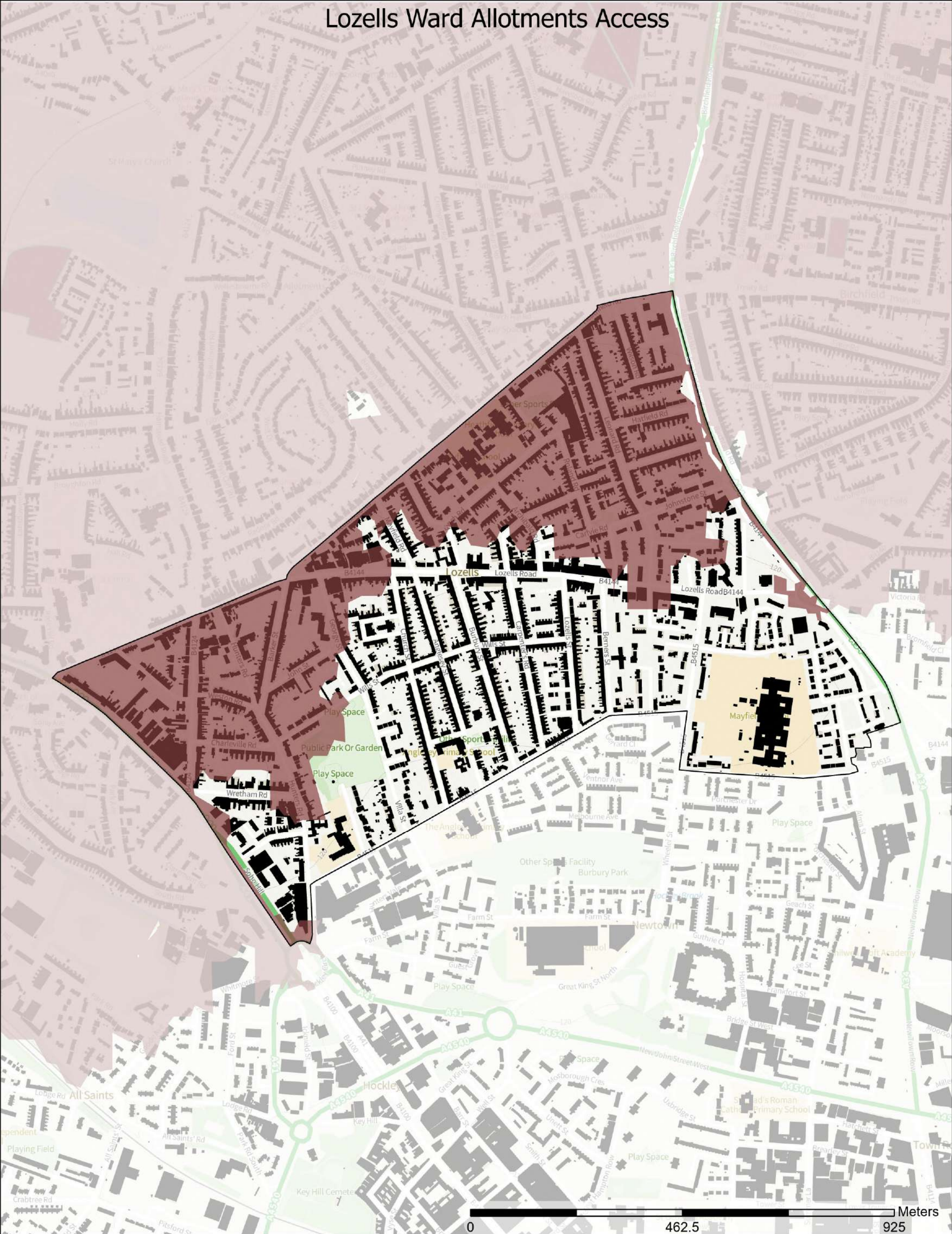


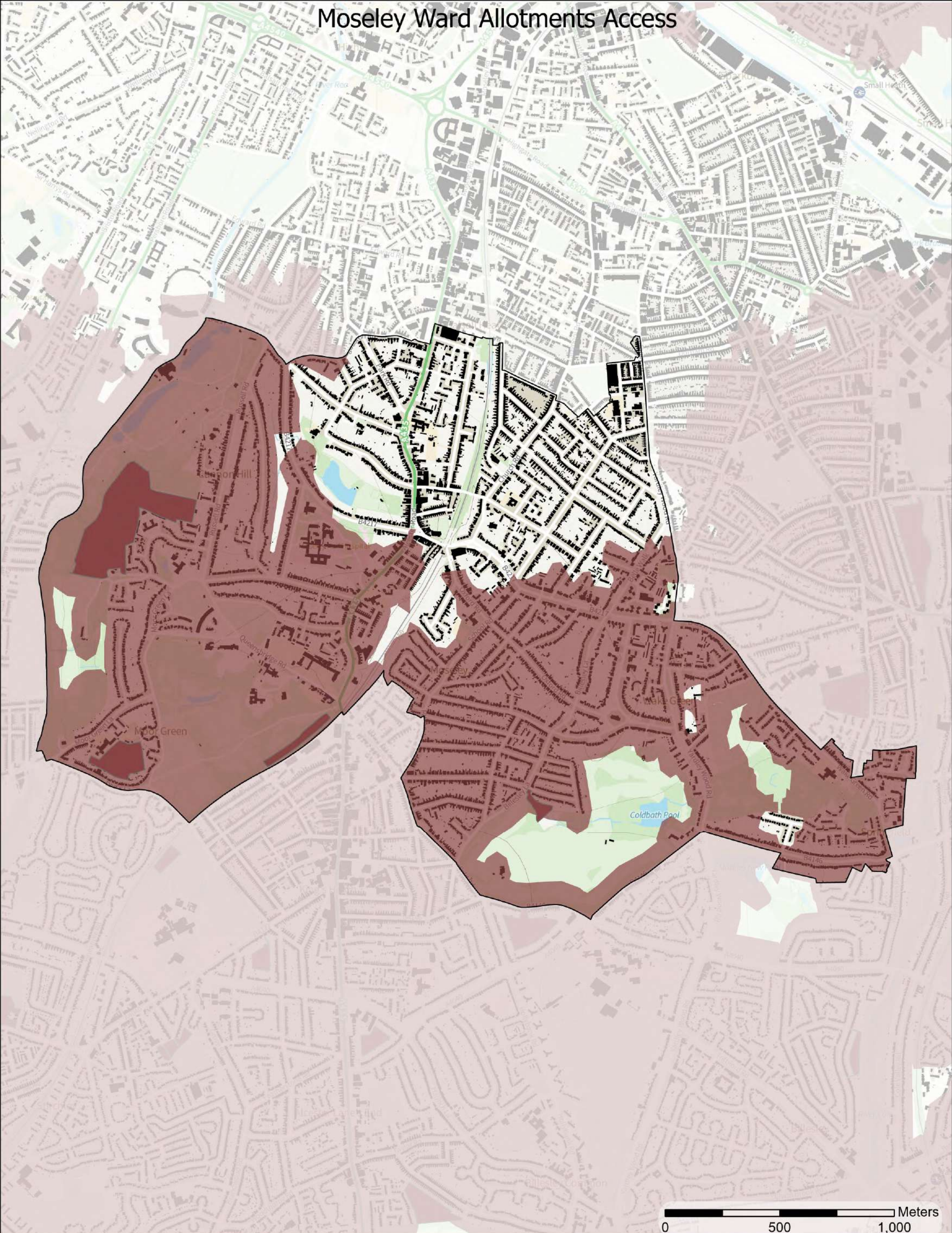
# Lozells Ward Allotments Access



- Legend**
- Allotments
  - Allotments 15 Minutes Walking Buffer
  - Buildings



# Moseley Ward Allotments Access



- Legend**
- Allotments
  - Allotments 15 Minutes Walking Buffer
  - Buildings



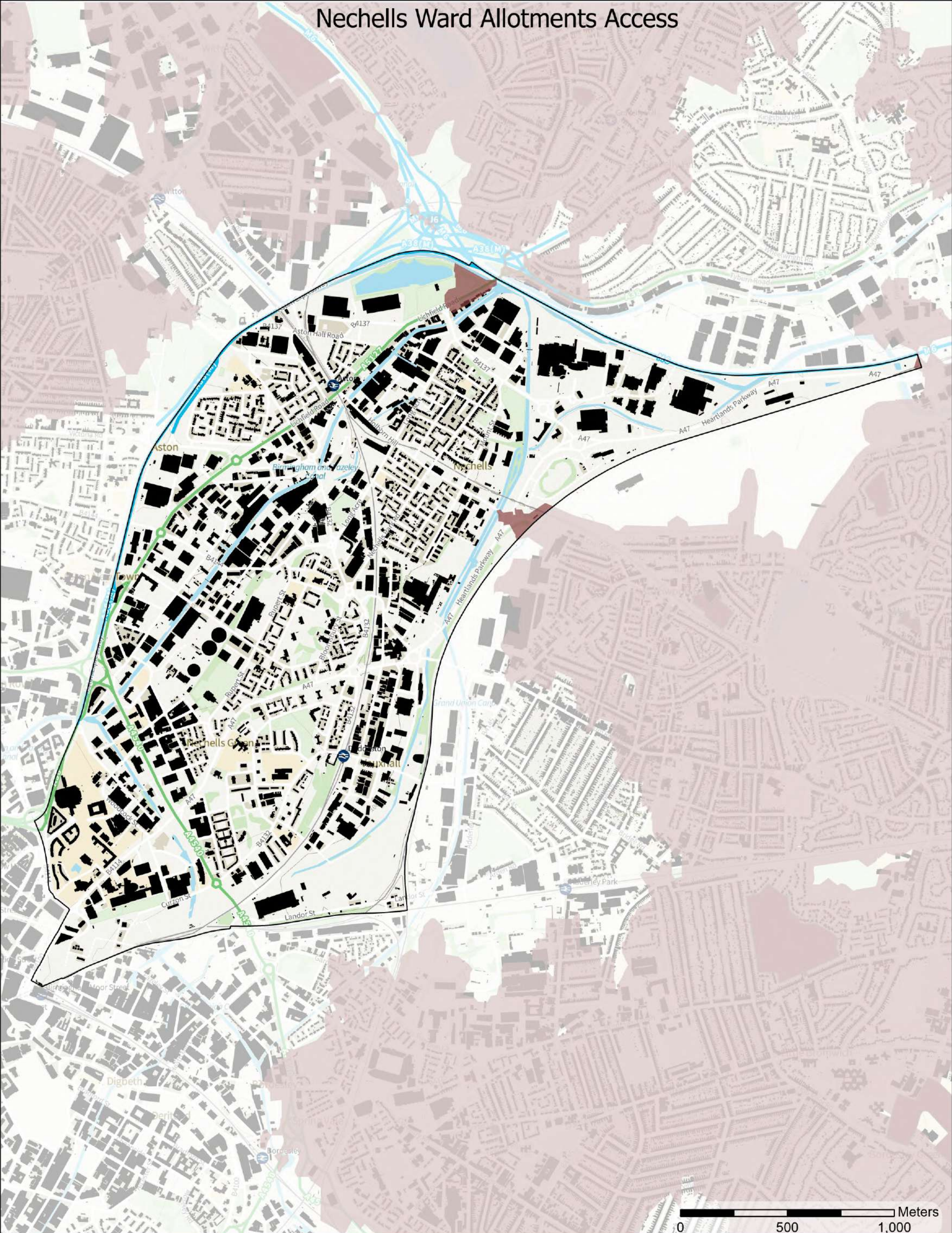
Scale: 1:14,000  
Date: 18/10/2022

Contains OS data © Crown Copyright and database right 2022  
Contains data from OS Zoomstack

**ethos**  
Environmental Planning



# Nechells Ward Allotments Access



- Legend**
- Allotments
  - Allotments 15 Minutes Walking Buffer
  - Buildings

0 500 1,000 Meters

Contains OS data © Crown Copyright and database right 2022  
Contains data from OS Zoomstack

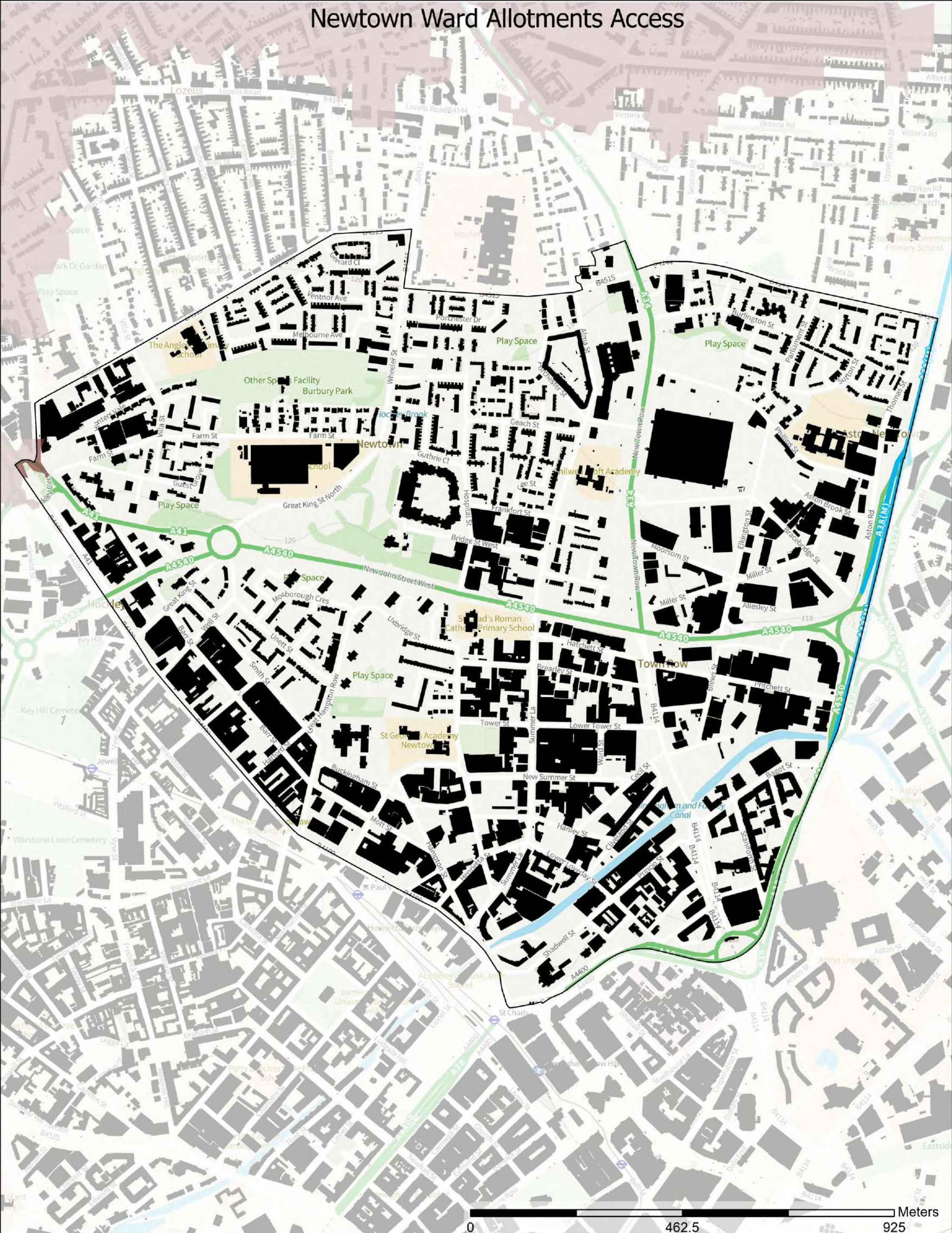


Scale: 1:15,000  
Date: 18/10/2022

**ethos**  
Environmental Planning



# Newtown Ward Allotments Access



## Legend

- Allotments 15 Minutes Walking Buffer
- Buildings



Scale: 1:7,000  
Date: 18/10/2022

Contains OS data © Crown Copyright and database right 2022  
Contains data from OS Zoomstack

**ethos**  
Environmental Planning



# North Edgbaston Ward Allotments Access



0 500 1,000 Meters

Contains OS data © Crown Copyright and database right 2022  
Contains data from OS Zoomstack



Scale: 1:11,000  
Date: 18/10/2022

**ethos**  
Environmental Planning

**Legend**

- Allotments
- Allotments 15 Minutes Walking Buffer
- Buildings



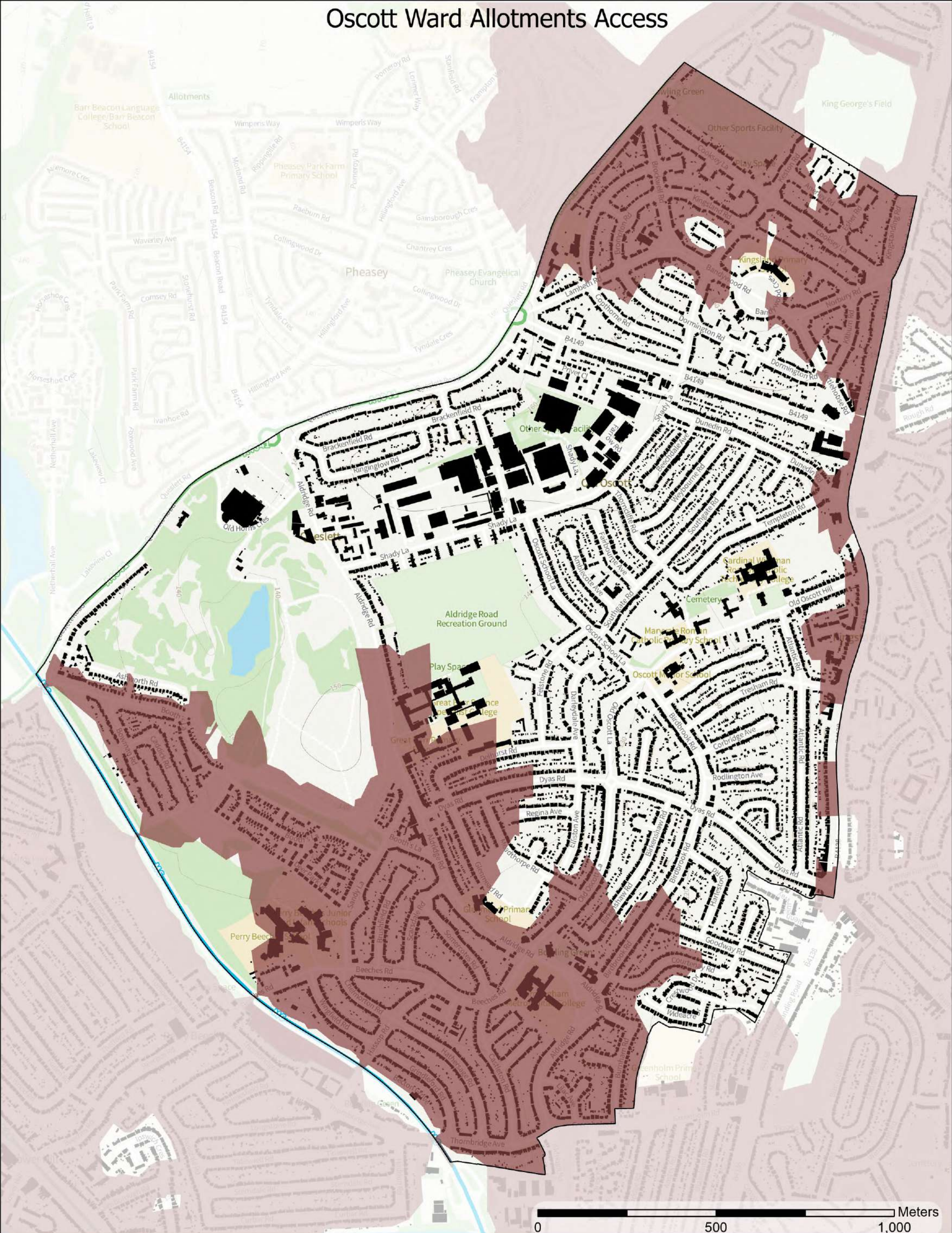
# Northfield Ward Allotments Access



- Legend**
- Allotments
  - Allotments 15 Minutes Walking Buffer
  - Buildings



# Oscott Ward Allotments Access



## Legend

- Allotments
- Allotments 15 Minutes Walking Buffer
- Buildings

Scale: 1:9,000  
Date: 18/10/2022

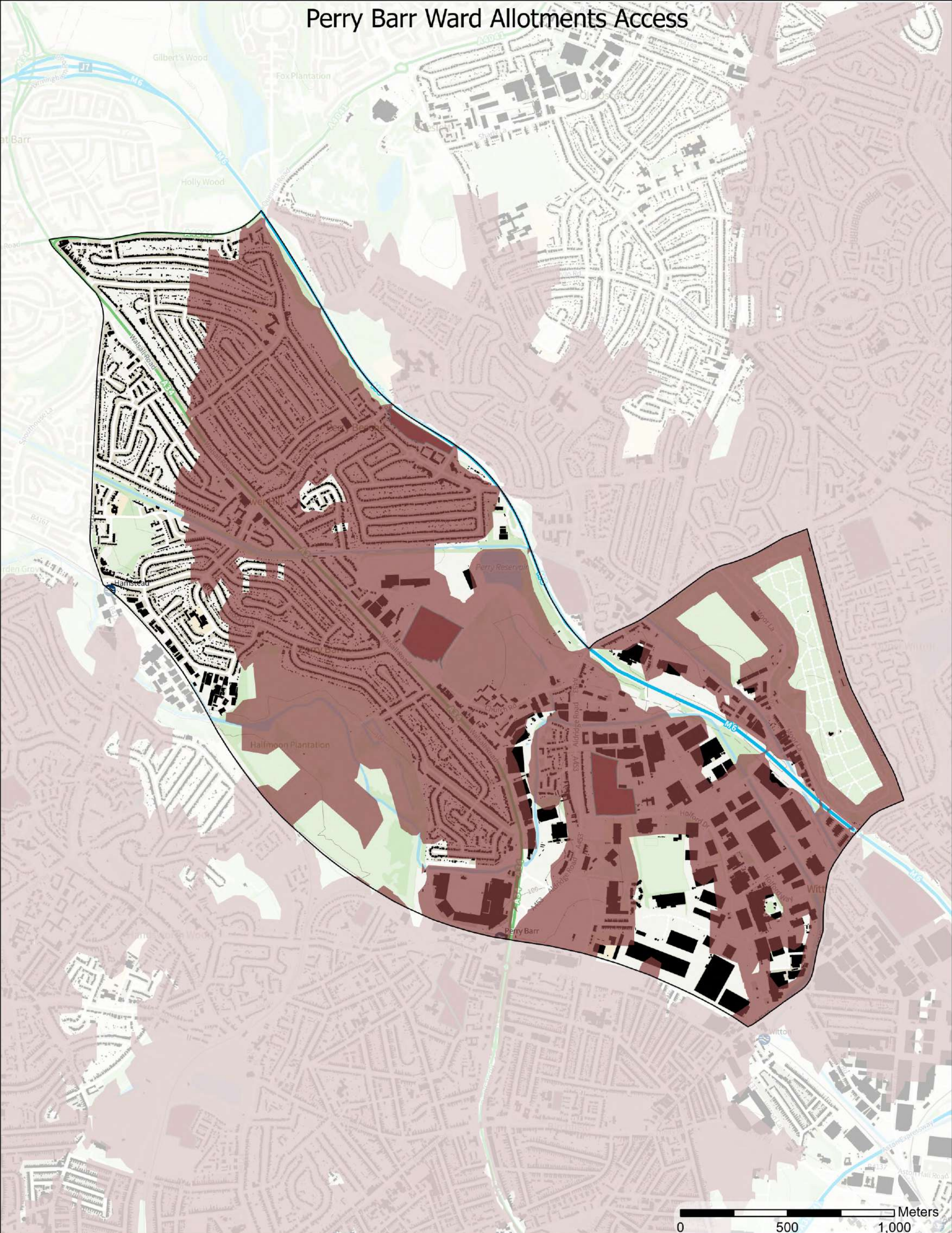


Contains OS data © Crown Copyright and database right 2022  
Contains data from OS Zoomstack

**ethos**  
Environmental Planning



# Perry Barr Ward Allotments Access



0 500 1,000 Meters

Contains OS data © Crown Copyright and database right 2022  
Contains data from OS Zoomstack



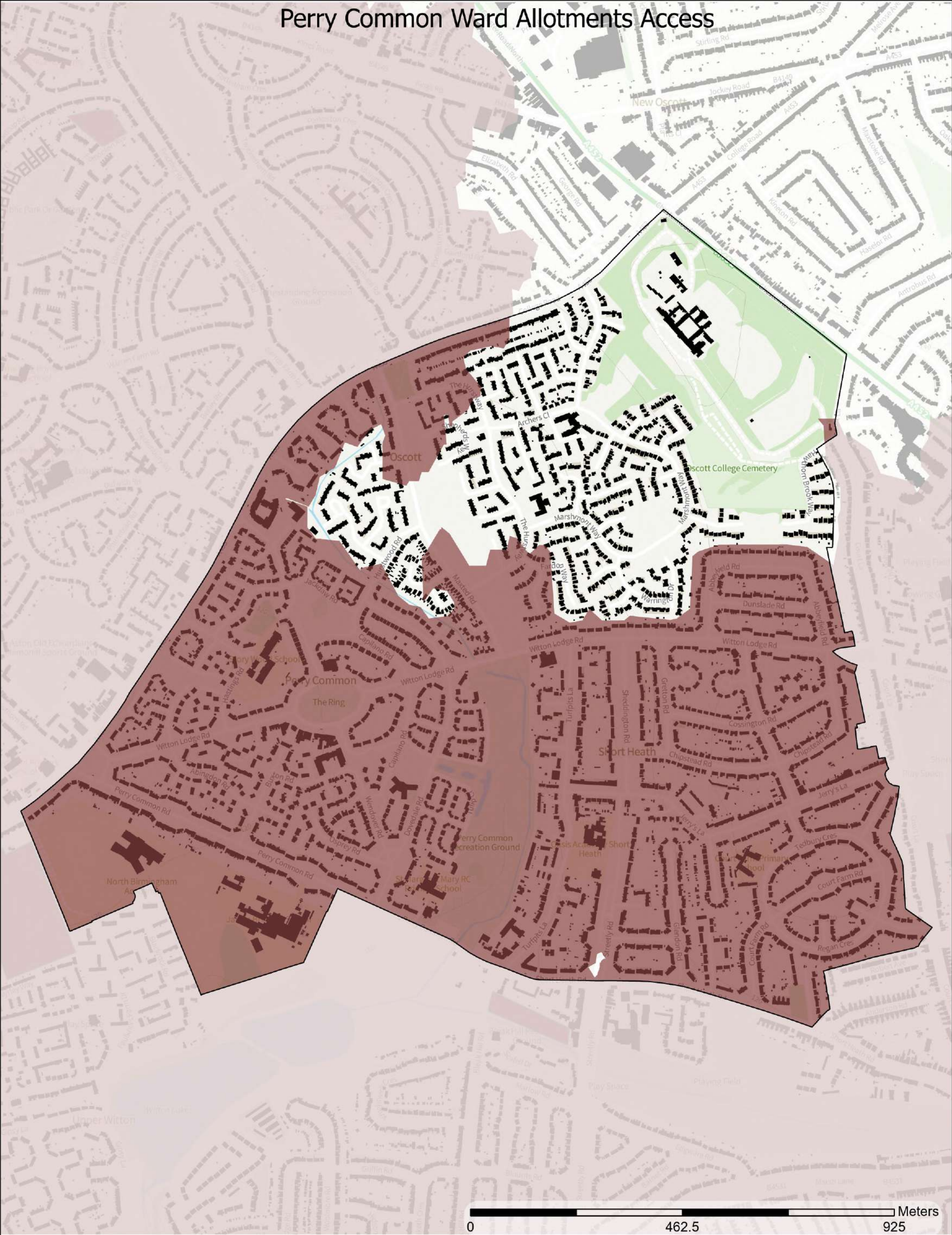
Scale: 1:15,000  
Date: 18/10/2022

**ethos**  
Environmental Planning

- Legend**
- Allotments
  - Allotments 15 Minutes Walking Buffer
  - Buildings



# Perry Common Ward Allotments Access



Legend

Allotments

Allotments 15 Minutes Walking Buffer

Buildings

Contains OS data © Crown Copyright and database right 2022  
Contains data from OS Zoomstack

N

W

E

S

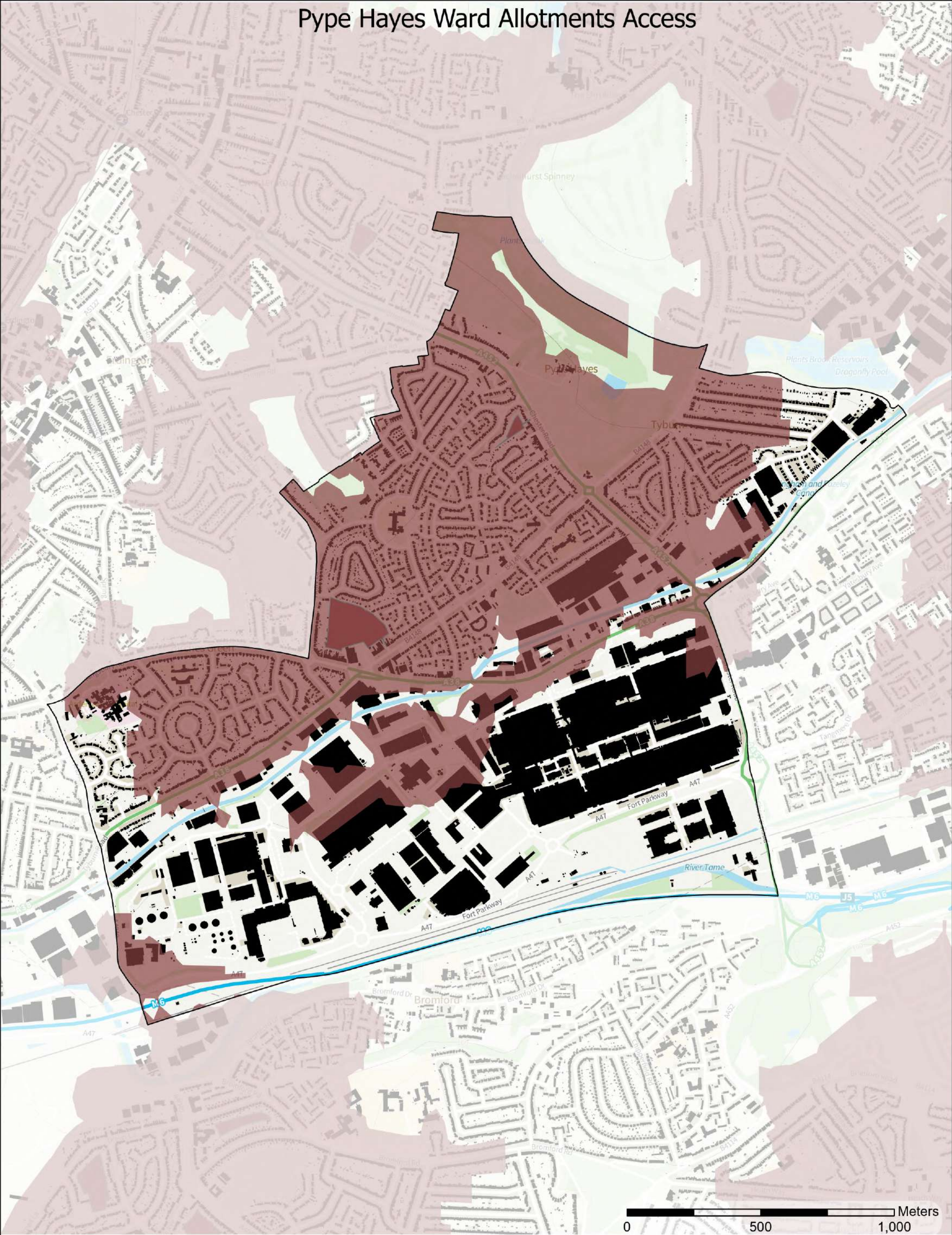
Scale: 1:7,000  
Date: 18/10/2022

ethos

Environmental Planning



# Pype Hayes Ward Allotments Access



0 500 1,000 Meters

Contains OS data © Crown Copyright and database right 2022  
Contains data from OS Zoomstack



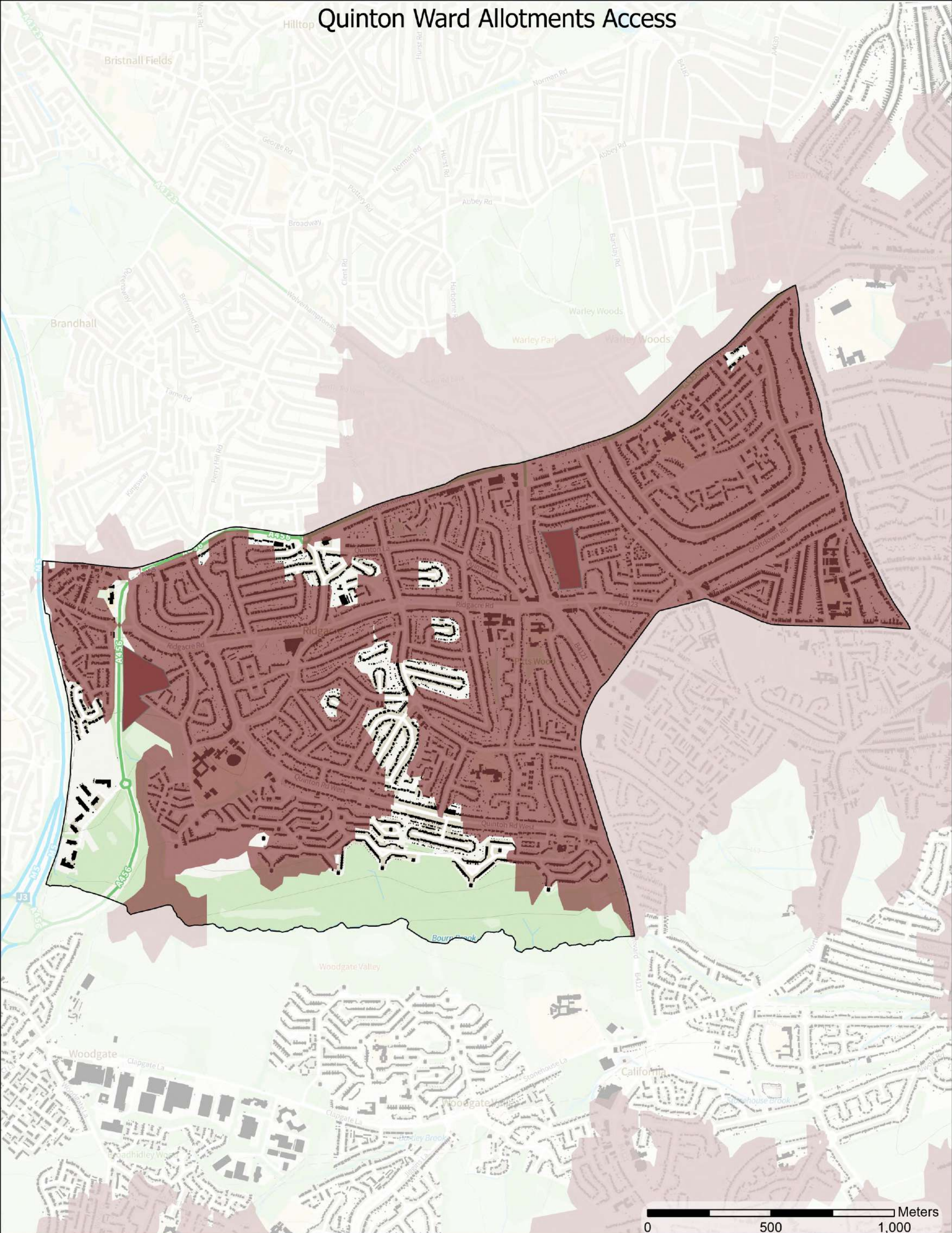
Scale: 1:12,000  
Date: 18/10/2022

- Legend**
- Allotments
  - Allotments 15 Minutes Walking Buffer
  - Buildings





## Quinton Ward Allotments Access



A horizontal scale bar with alternating black and white segments. It is labeled with '0' at the left end, '500' in the middle, and '1,000' at the right end. The word 'Meters' is written to the right of the bar.

Contains OS data © Crown Copyright and database right 2022  
Contains data from OS Zoomstack



Scale: 1:13,000  
Date: 18/10/2022

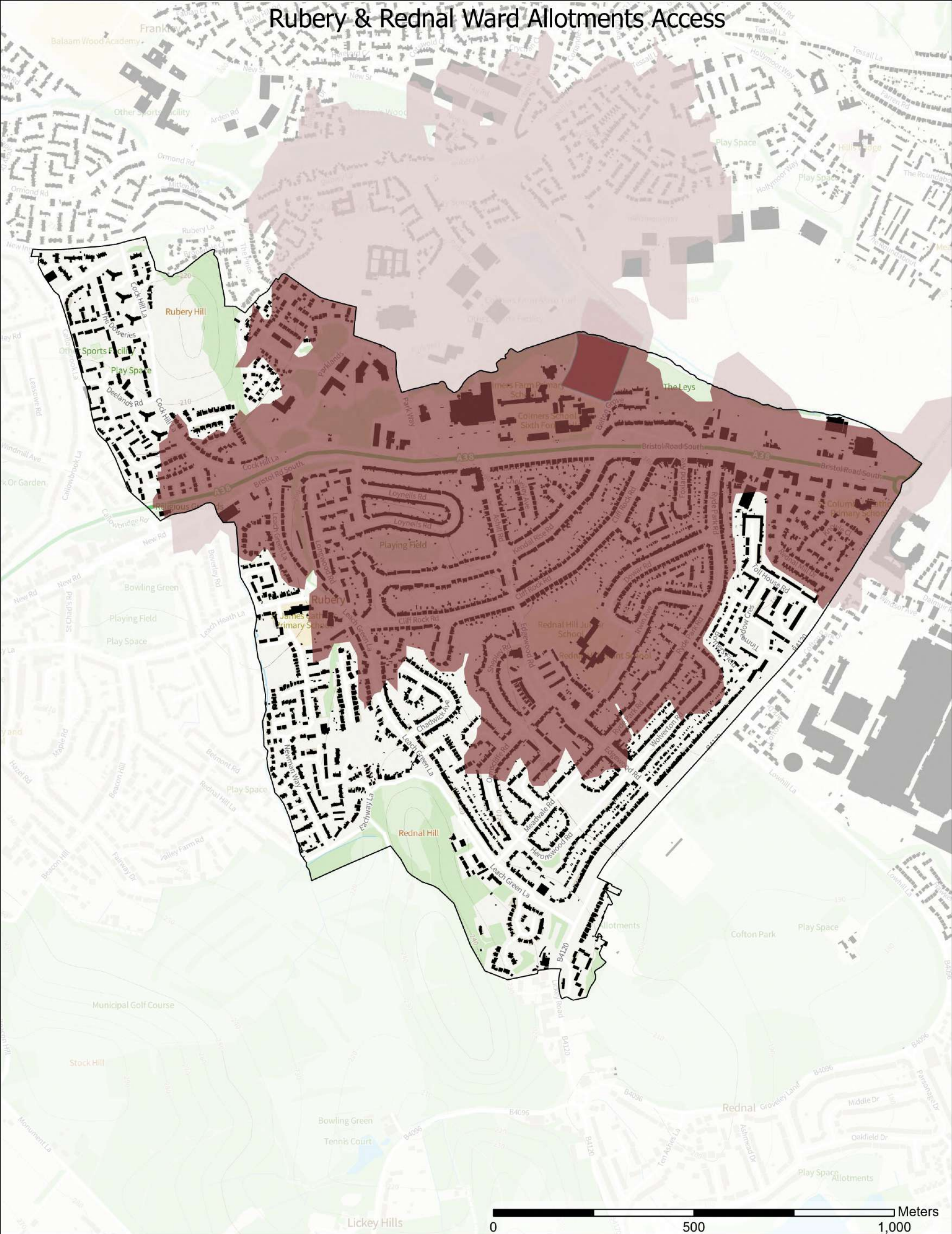


**Legend**

- Allotments
- Allotments 15 Minutes Walking Buffer
- Buildings



# Rubery & Rednal Ward Allotments Access



0 500 1,000 Meters

Contains OS data © Crown Copyright and database right 2022  
Contains data from OS Zoomstack



Scale: 1:8,000  
Date: 18/10/2022






- Legend**
- Allotments
  - Allotments 15 Minutes Walking Buffer
  - Buildings



**Shard End Ward Allotments Access**

The map displays the Shard End ward boundary in dark red. Key locations and features include:

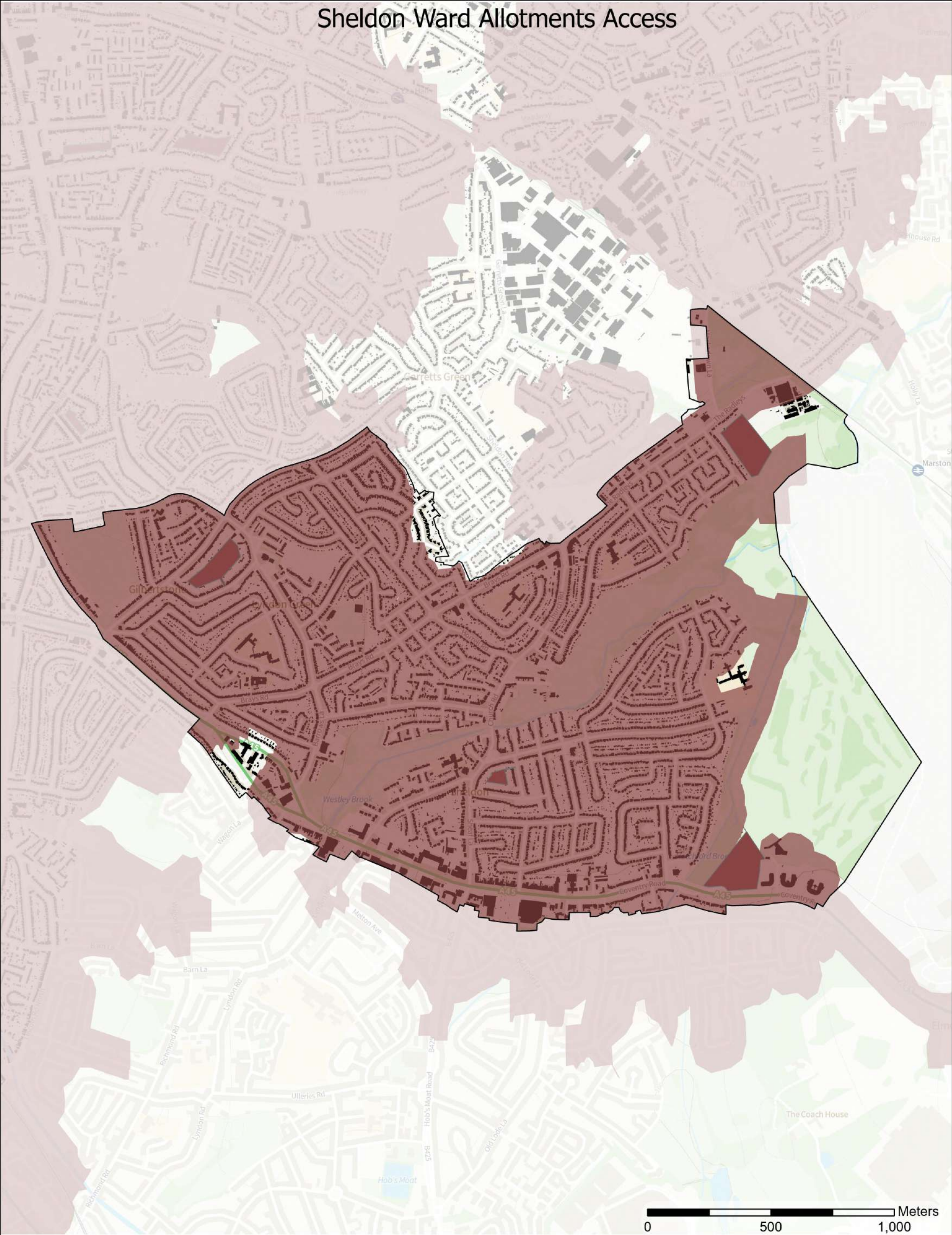
- Streets:** Kingsleigh Dr, Park Hall Cres, Thistledown Rd, Brownfield Rd, Moorfield Rd, Brook Meadow Rd, Heath Way, Sharncliffe Ave, Packington Ave, Fleadley Rd, Kendrick Ave, Longmeadow Cres, and others.
- Landmarks:** Brownmead Academy, Timberley Academy, Hurst La Catholic Primary School, Norman Chamberlain Playing Fields, Ford Playing Fields, and various other schools and sports facilities.
- Water Features:** A river or canal runs through the southern part of the ward.
- Scale:** A scale bar at the bottom right indicates distances of 0, 500, and 1,000 meters.

 Allotments  
 Allotments 15 Minutes Walking Buffer  
 Buildings





# Sheldon Ward Allotments Access



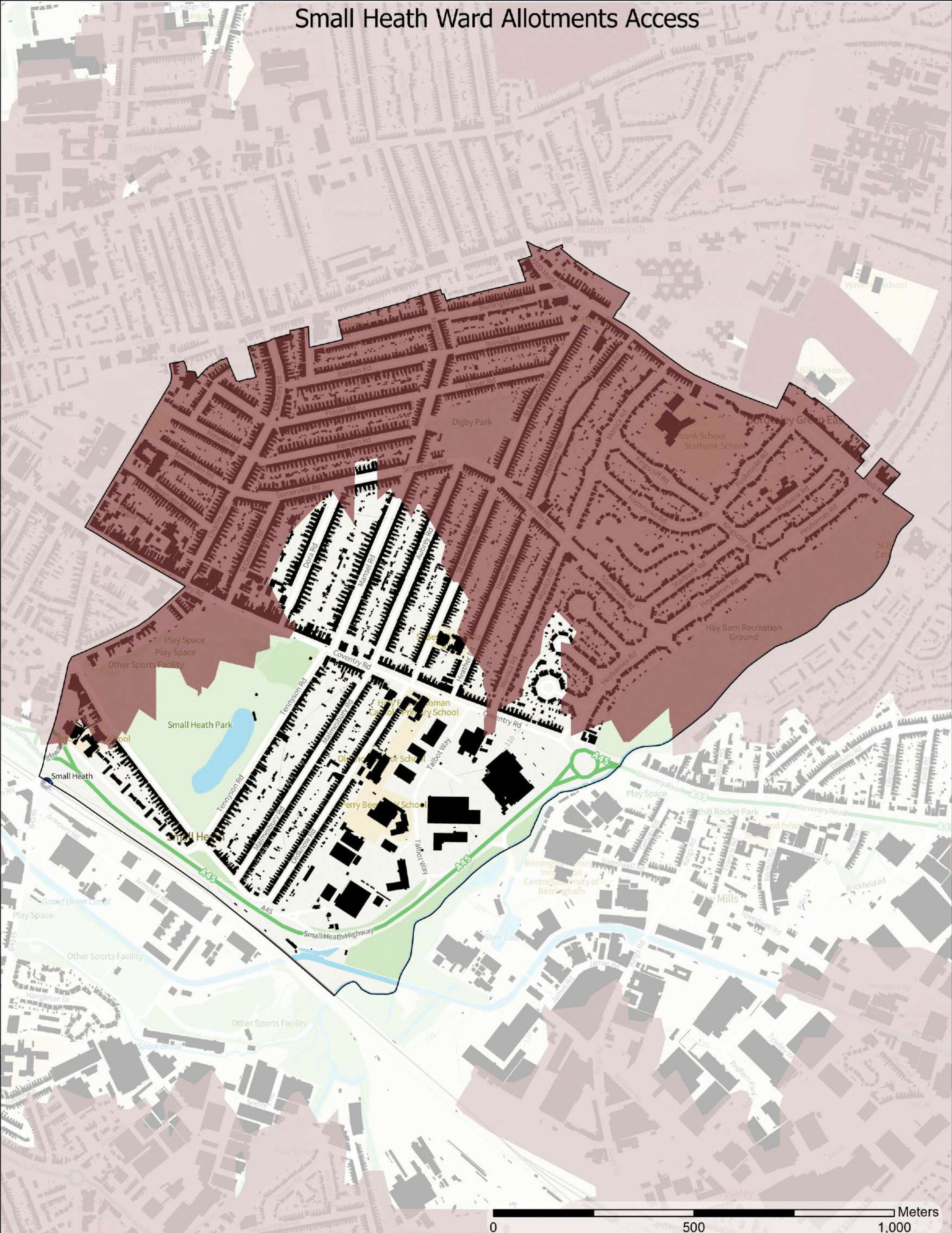
- Legend**
- Allotments
  - Allotments 15 Minutes Walking Buffer
  - Buildings

Scale: 1:13,000  
Date: 18/10/2022

ethos  
Environmental Planning

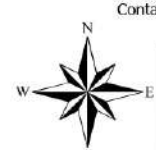


# Small Heath Ward Allotments Access



0 500 1,000 Meters

- Legend**
- Allotments
  - Allotments 15 Minutes Walking Buffer
  - Buildings



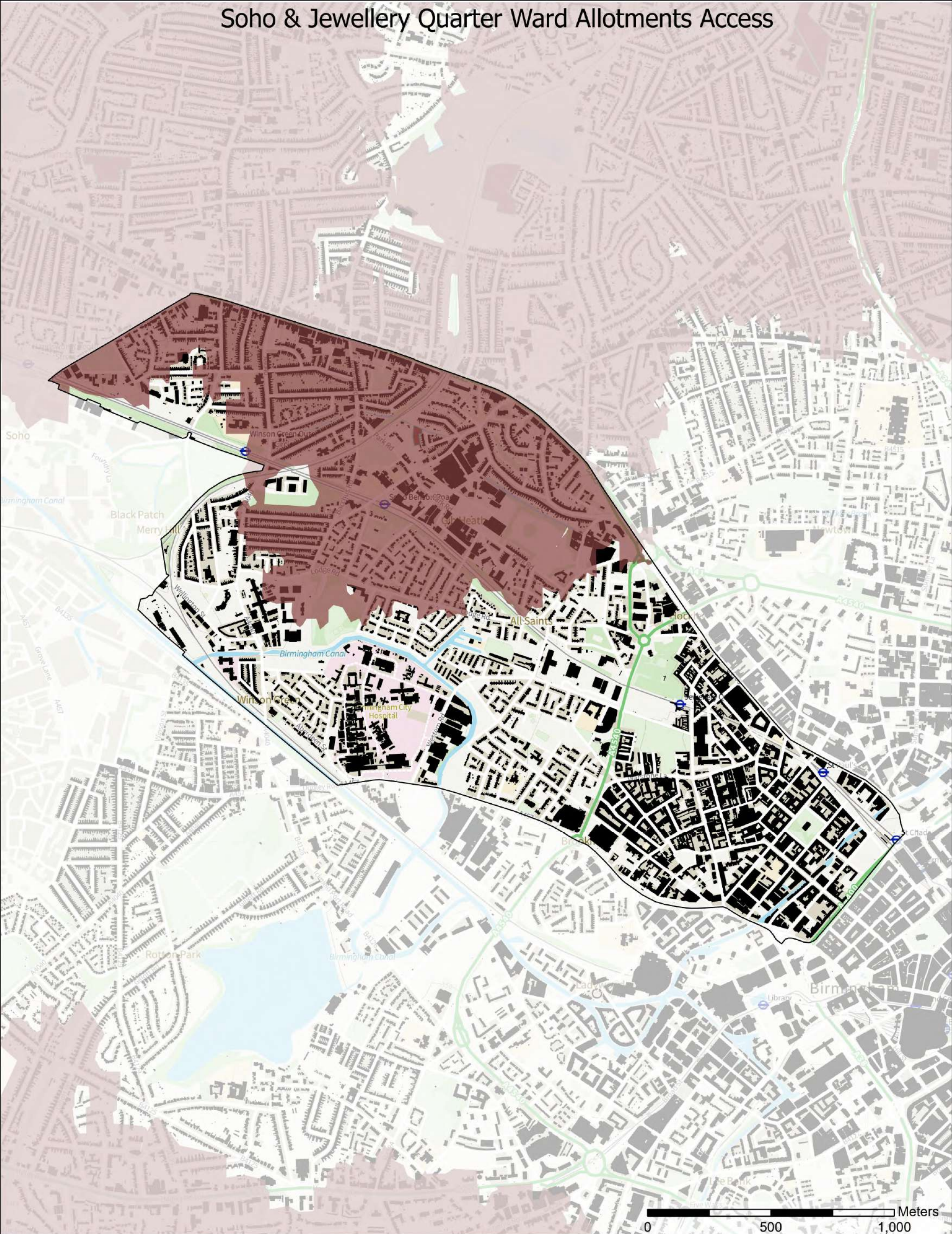
Scale: 1:8,000  
Date: 18/10/2022

Contains OS data © Crown Copyright and database right 2022  
Contains data from OS Zoomstack

**ethos**  
Environmental Planning



# Soho & Jewellery Quarter Ward Allotments Access



- Legend**
- Allotments
  - Allotments 15 Minutes Walking Buffer
  - Buildings



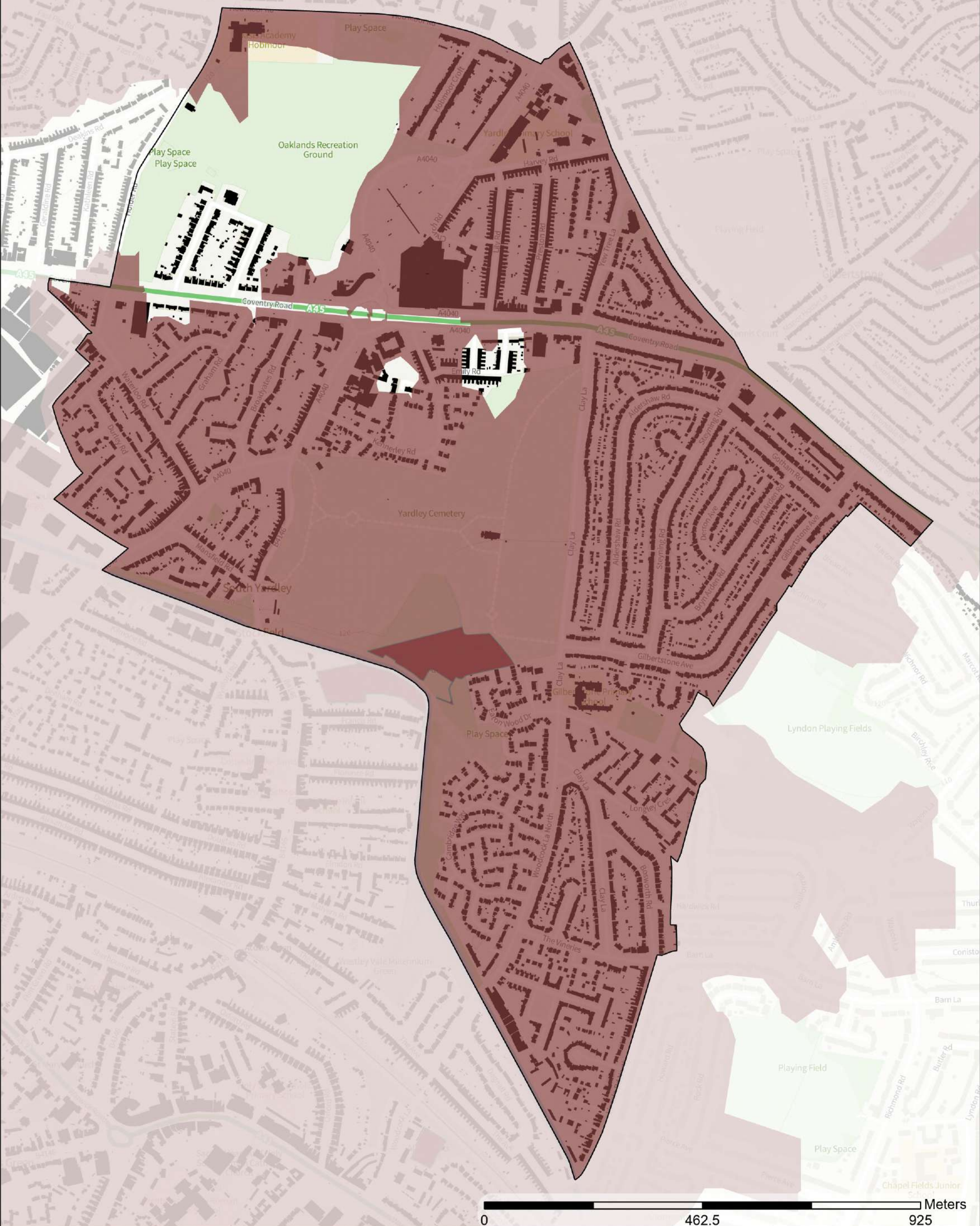
Scale: 1:13,000  
Date: 18/10/2022

Contains OS data © Crown Copyright and database right 2022  
Contains data from OS Zoomstack

**ethos**  
Environmental Planning





## South Yardley Ward Allotments Access



0 462.5 925

### Legend

-  Allotments  
 Allotments 15 Minutes Walking Buffer  
 Buildings



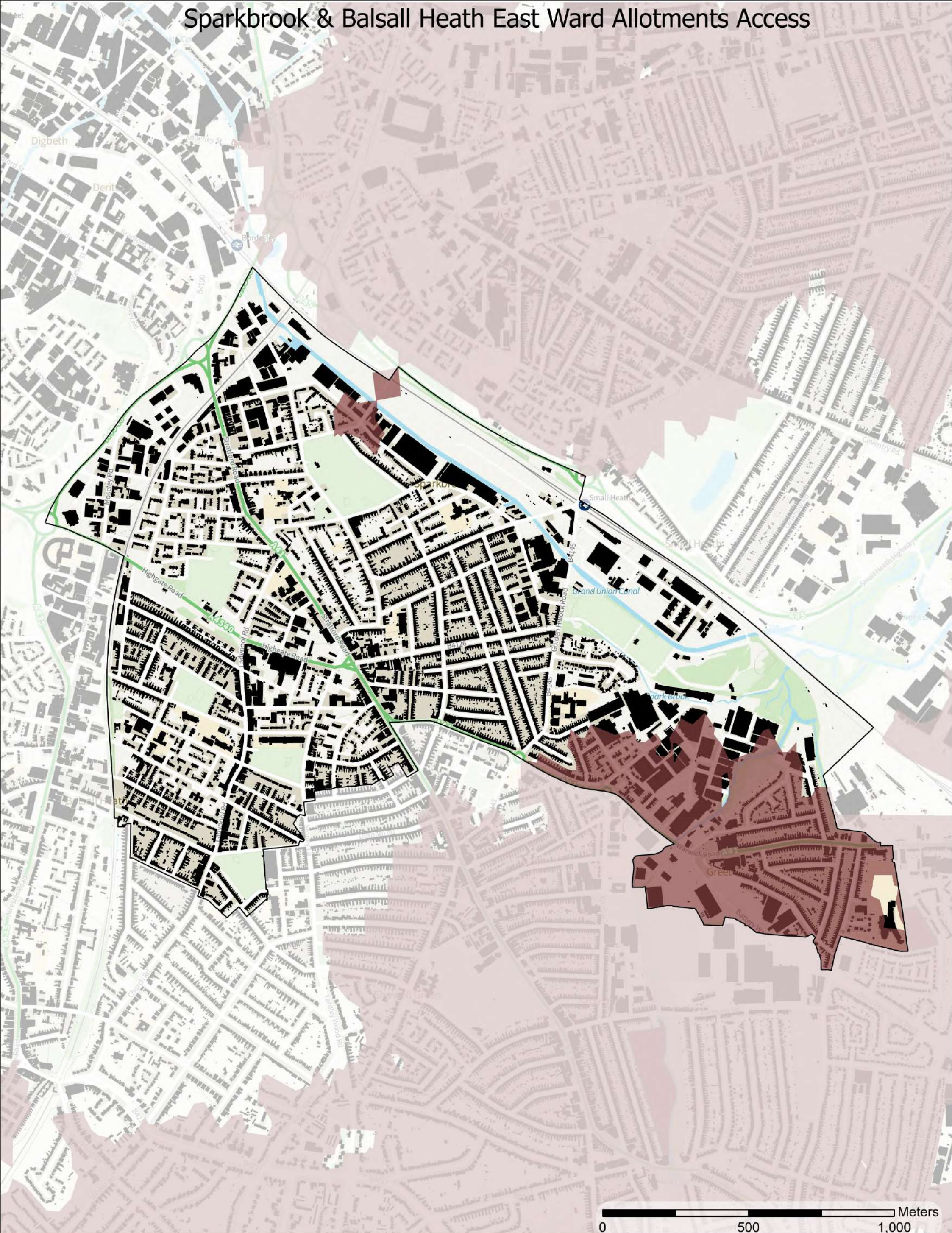
Scale: 1:7,000  
Date: 18/10/2022

Contains OS data © Crown Copyright and database right 2022  
Contains data from OS Zoomstack





# Sparkbrook & Balsall Heath East Ward Allotments Access



- Legend**
- Allotments
  - Allotments 15 Minutes Walking Buffer
  - Buildings



Scale: 1:11,000  
Date: 18/10/2022

Contains OS data © Crown Copyright and database right 2022  
Contains data from OS Zoomstack

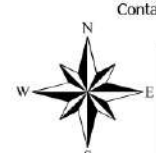




# Sparkhill Ward Allotments Access



- Legend**
- Allotments
  - Allotments 15 Minutes Walking Buffer
  - Buildings



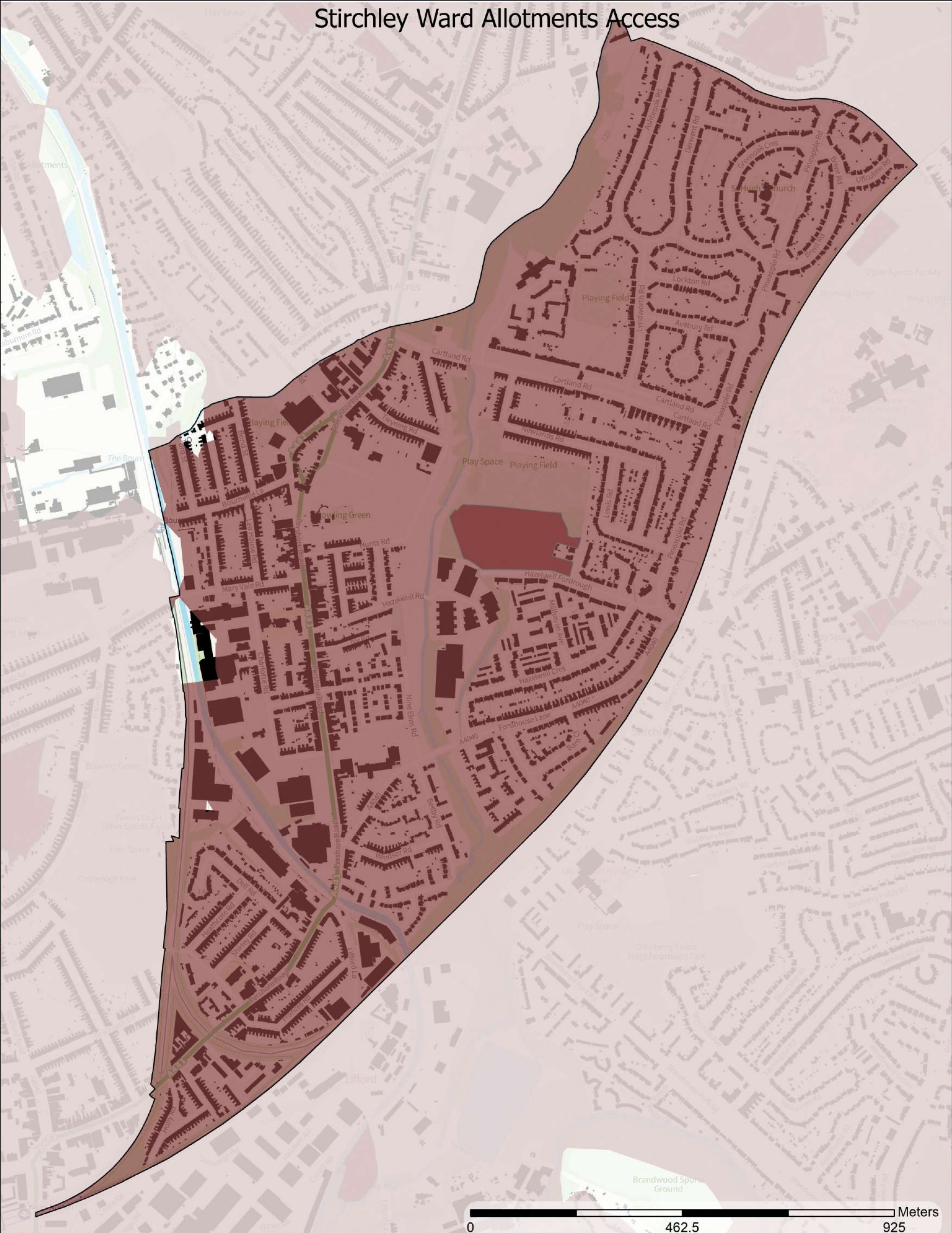
Scale: 1:6,000  
Date: 18/10/2022

Contains OS data © Crown Copyright and database right 2022  
Contains data from OS Zoomstack





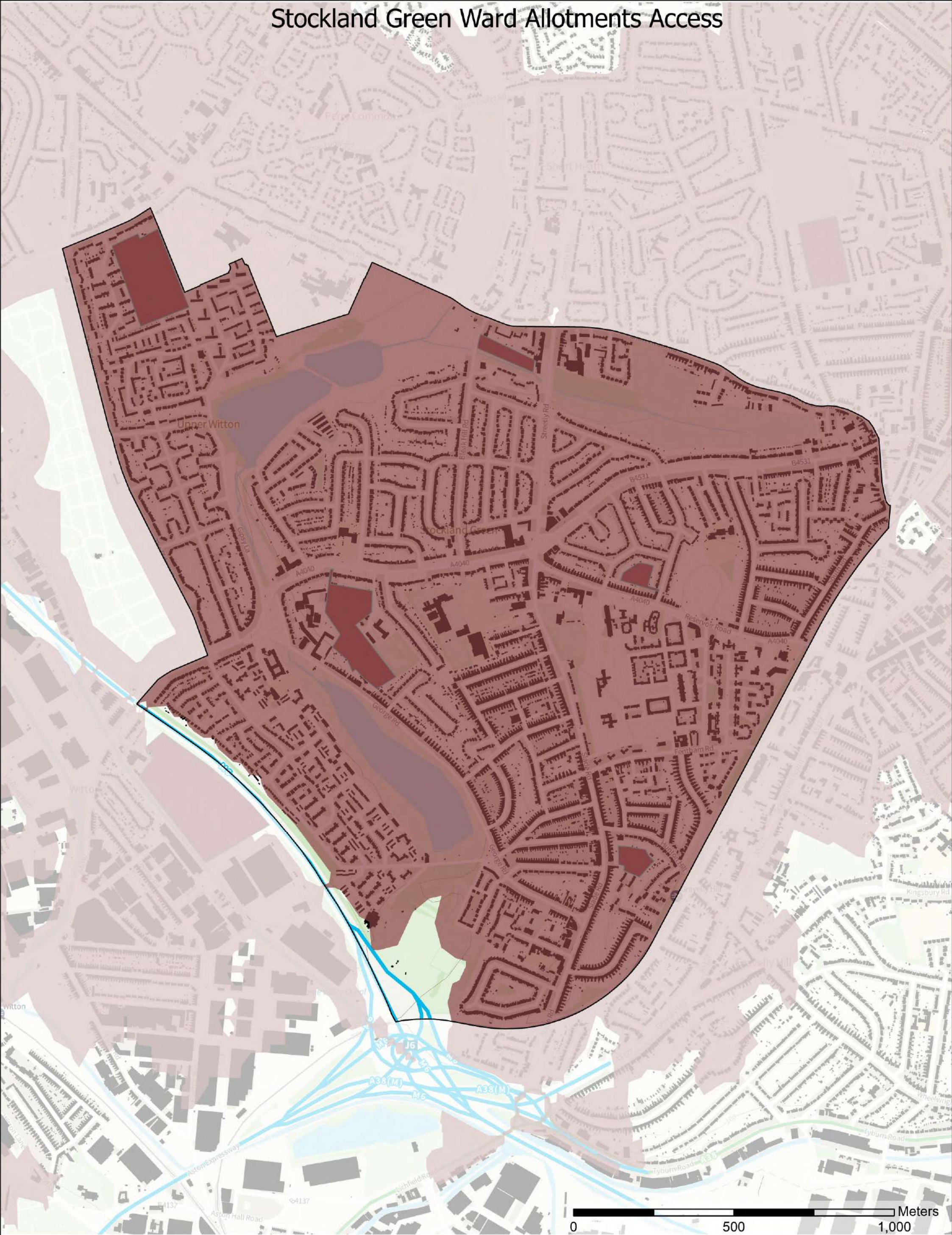
# Stirchley Ward Allotments Access



- Legend**
- Allotments
  - Allotments 15 Minutes Walking Buffer
  - Buildings



# Stockland Green Ward Allotments Access



- Legend**
- Allotments
  - Allotments 15 Minutes Walking Buffer
  - Buildings



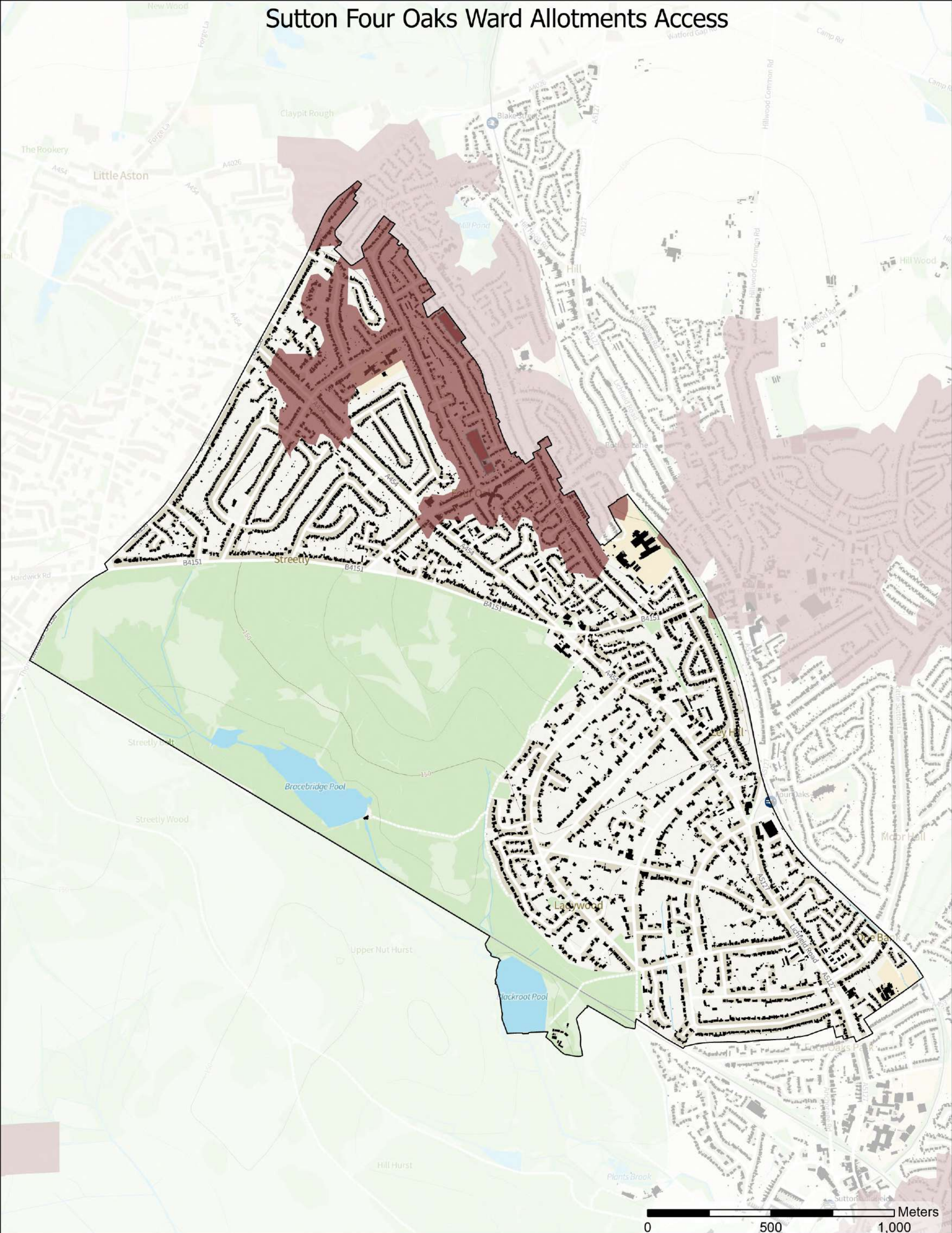
Scale: 1:10,000  
Date: 18/10/2022

Contains OS data © Crown Copyright and database right 2022  
Contains data from OS Zoomstack

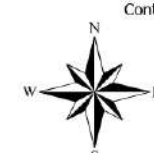
**ethos**  
Environmental Planning



# Sutton Four Oaks Ward Allotments Access



- Legend**
- Allotments
  - Allotments 15 Minutes Walking Buffer
  - Buildings



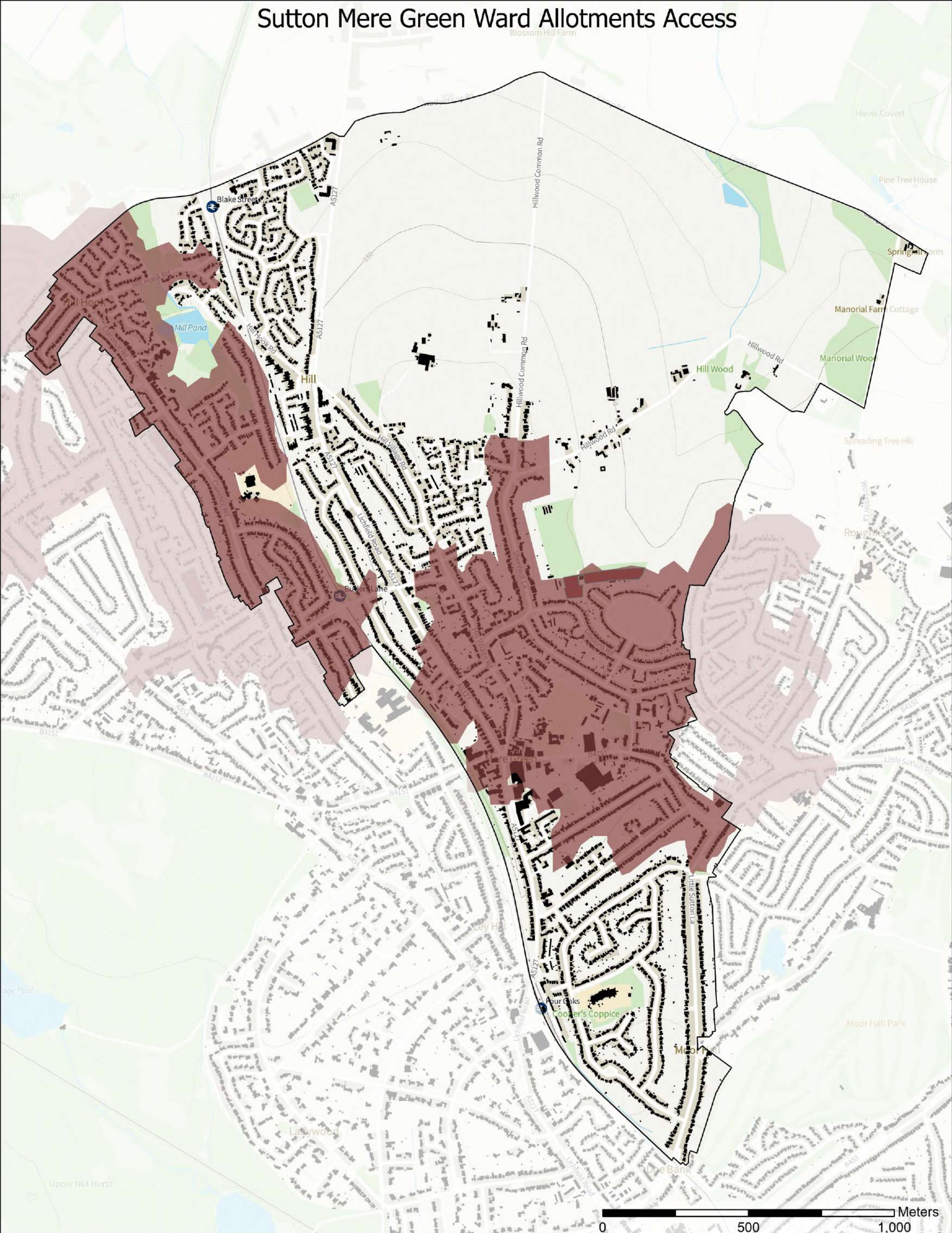
Scale: 1:13,000  
Date: 18/10/2022

Contains OS data © Crown Copyright and database right 2022  
Contains data from OS Zoomstack

**ethos**  
Environmental Planning



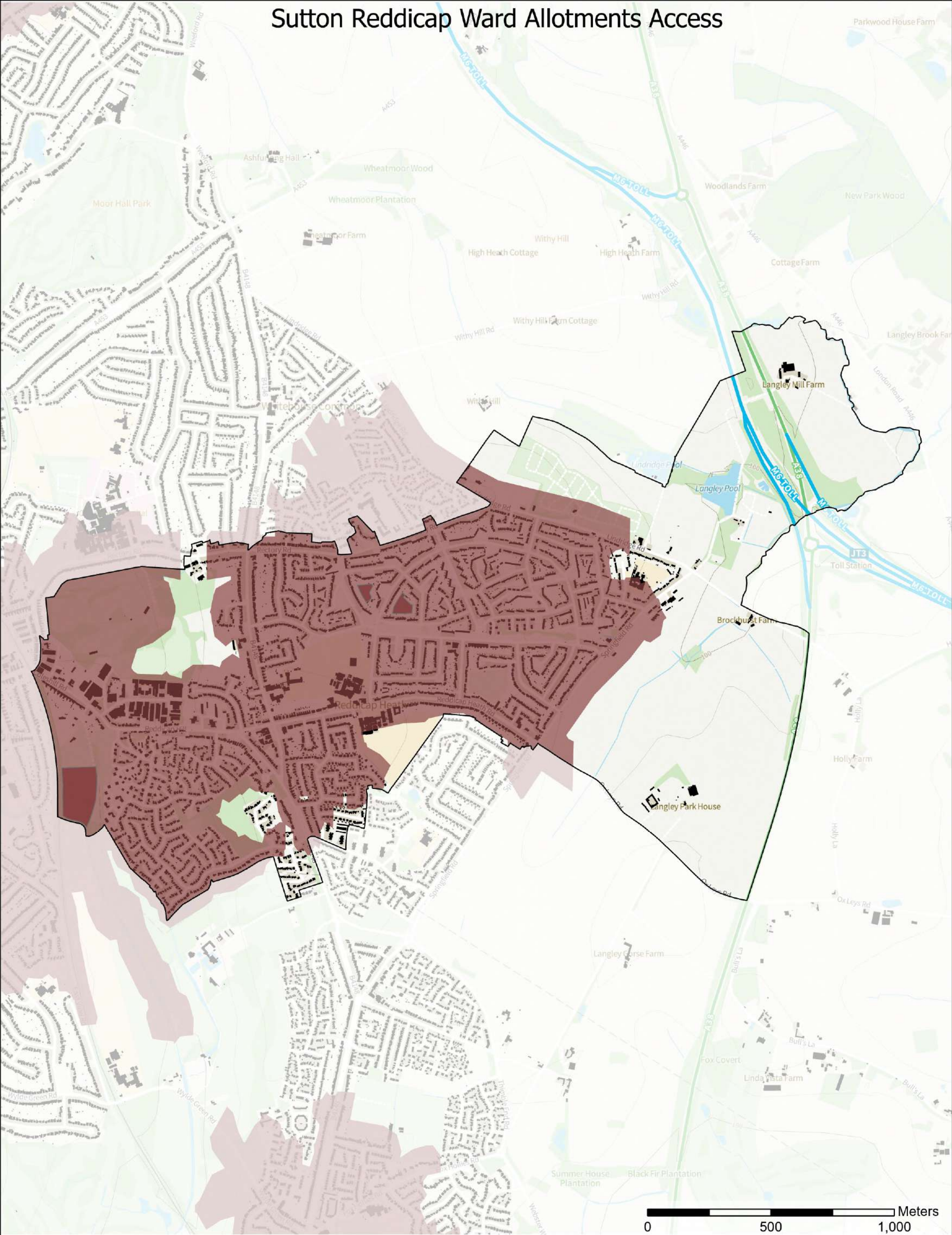
# Sutton Mere Green Ward Allotments Access



- Legend**
- Allotments
  - Allotments 15 Minutes Walking Buffer
  - Buildings



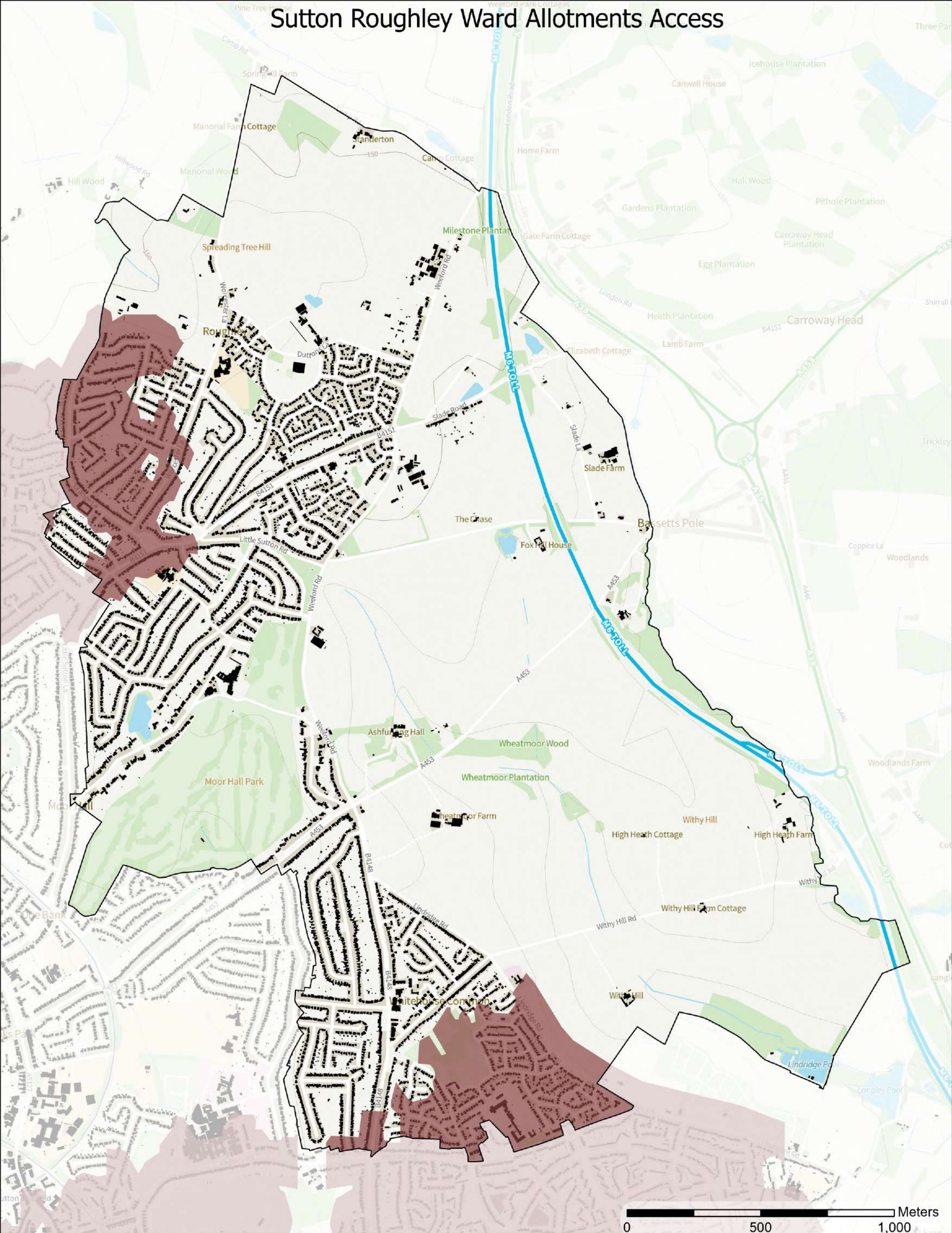
# Sutton Reddicap Ward Allotments Access



- Legend**
- Allotments
  - Allotments 15 Minutes Walking Buffer
  - Buildings



# Sutton Roughley Ward Allotments Access



- Legend**
- Allotments
  - Allotments 15 Minutes Walking Buffer
  - Buildings



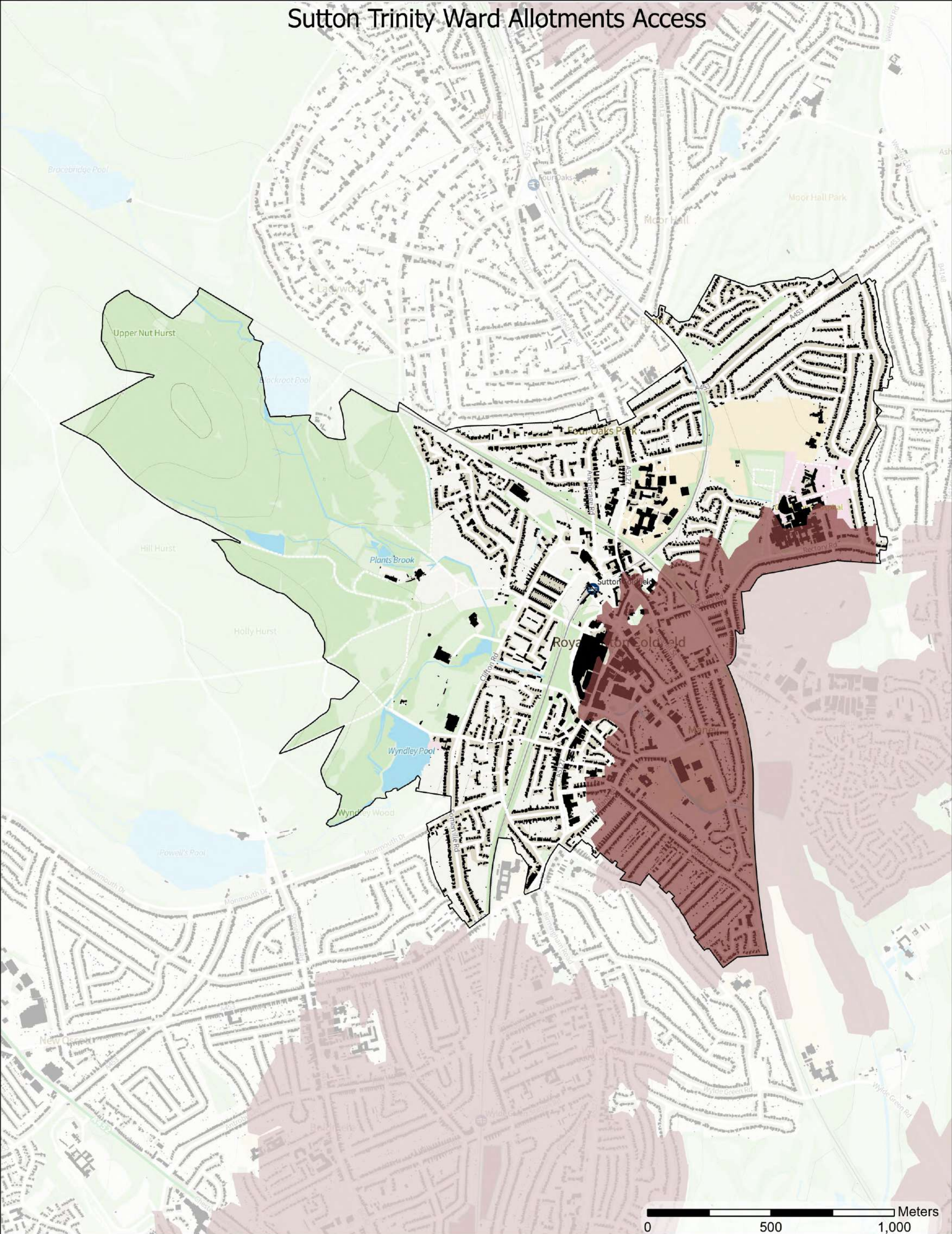
Scale: 1:12,000  
Date: 18/10/2022

Contains OS data © Crown Copyright and database right 2022  
Contains data from OS Zoomstack

**ethos**  
Environmental Planning



# Sutton Trinity Ward Allotments Access



0 500 1,000 Meters

Contains OS data © Crown Copyright and database right 2022  
Contains data from OS Zoomstack



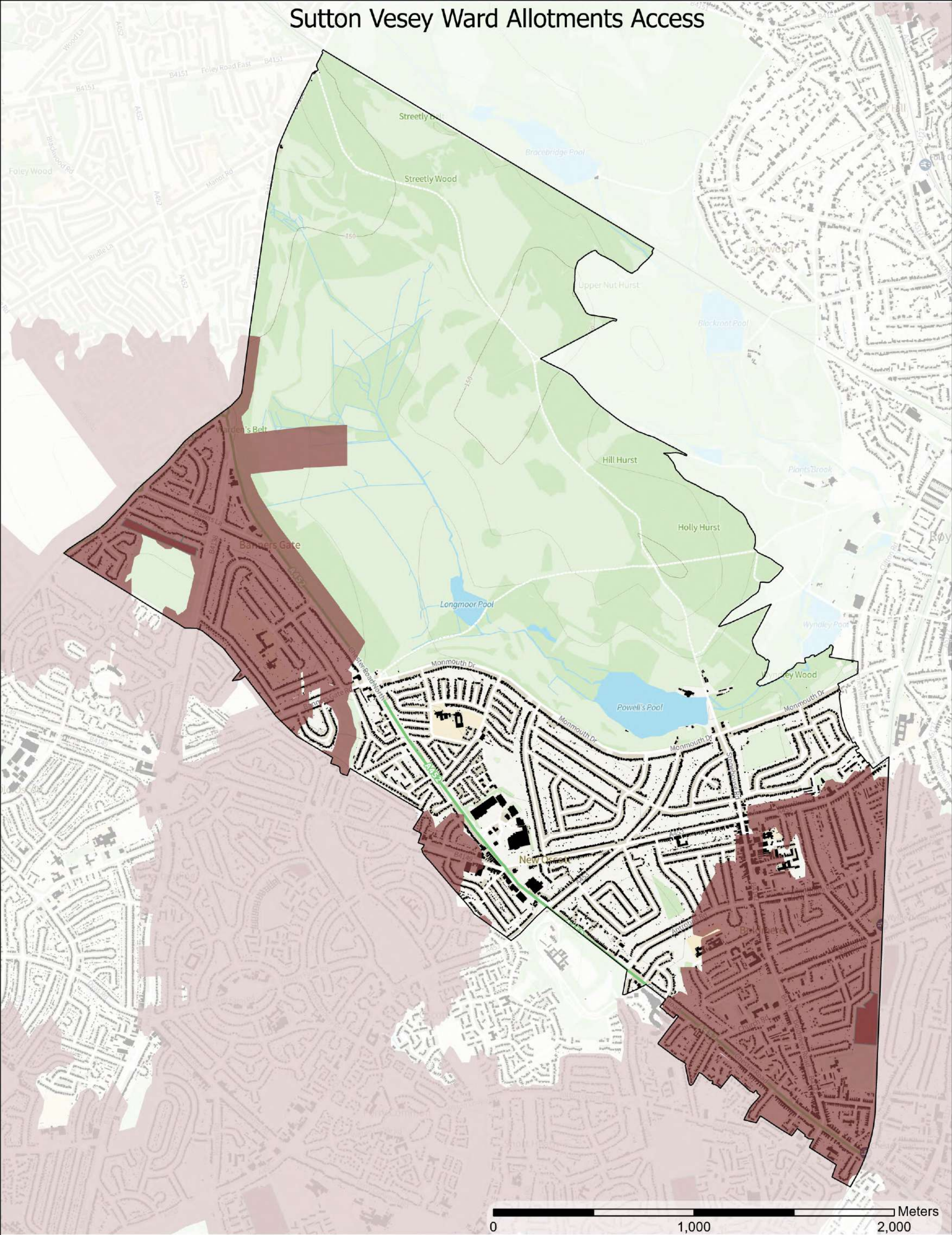
Scale: 1:13,000  
Date: 18/10/2022

**ethos**  
Environmental Planning

- Legend**
- Allotments
  - Allotments 15 Minutes Walking Buffer
  - Buildings



# Sutton Vesey Ward Allotments Access



- Legend**
- Allotments
  - Allotments 15 Minutes Walking Buffer
  - Buildings

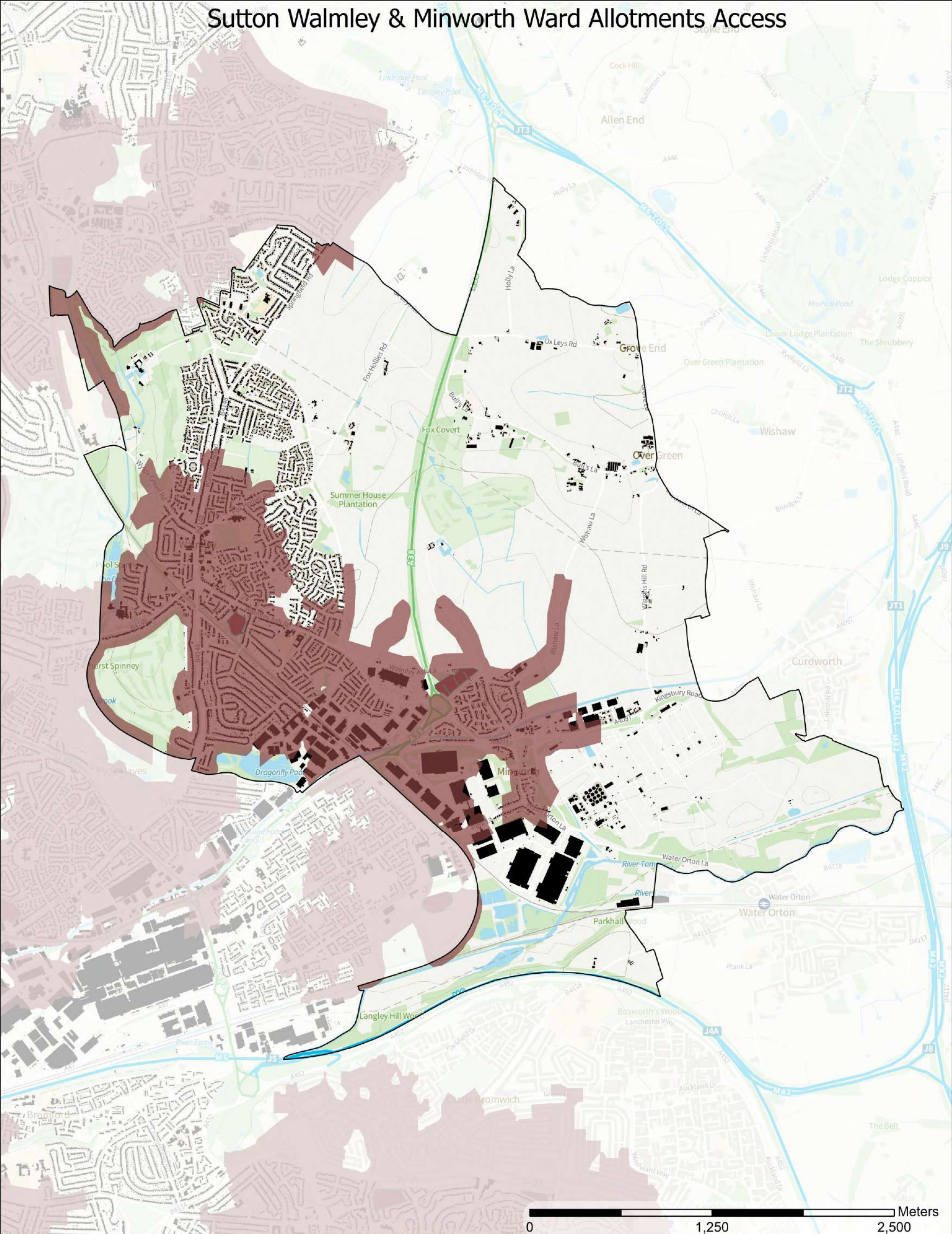
Contains OS data © Crown Copyright and database right 2022  
Contains data from OS Zoomstack

Scale: 1:16,000  
Date: 18/10/2022

**ethos**  
Environmental Planning



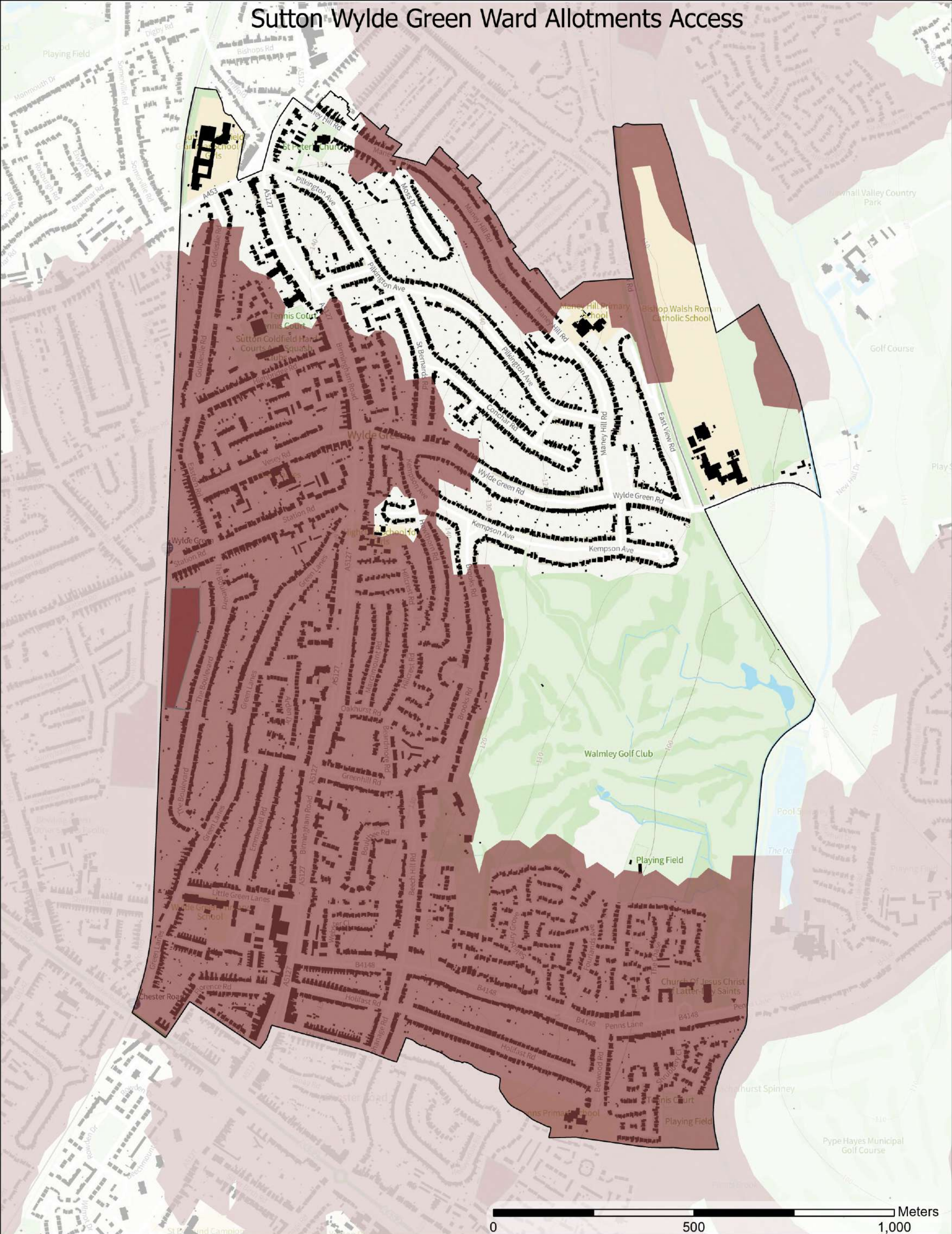
# Sutton Walmley & Minworth Ward Allotments Access



- Legend**
- Allotments
  - Allotments 15 Minutes Walking Buffer
  - Buildings



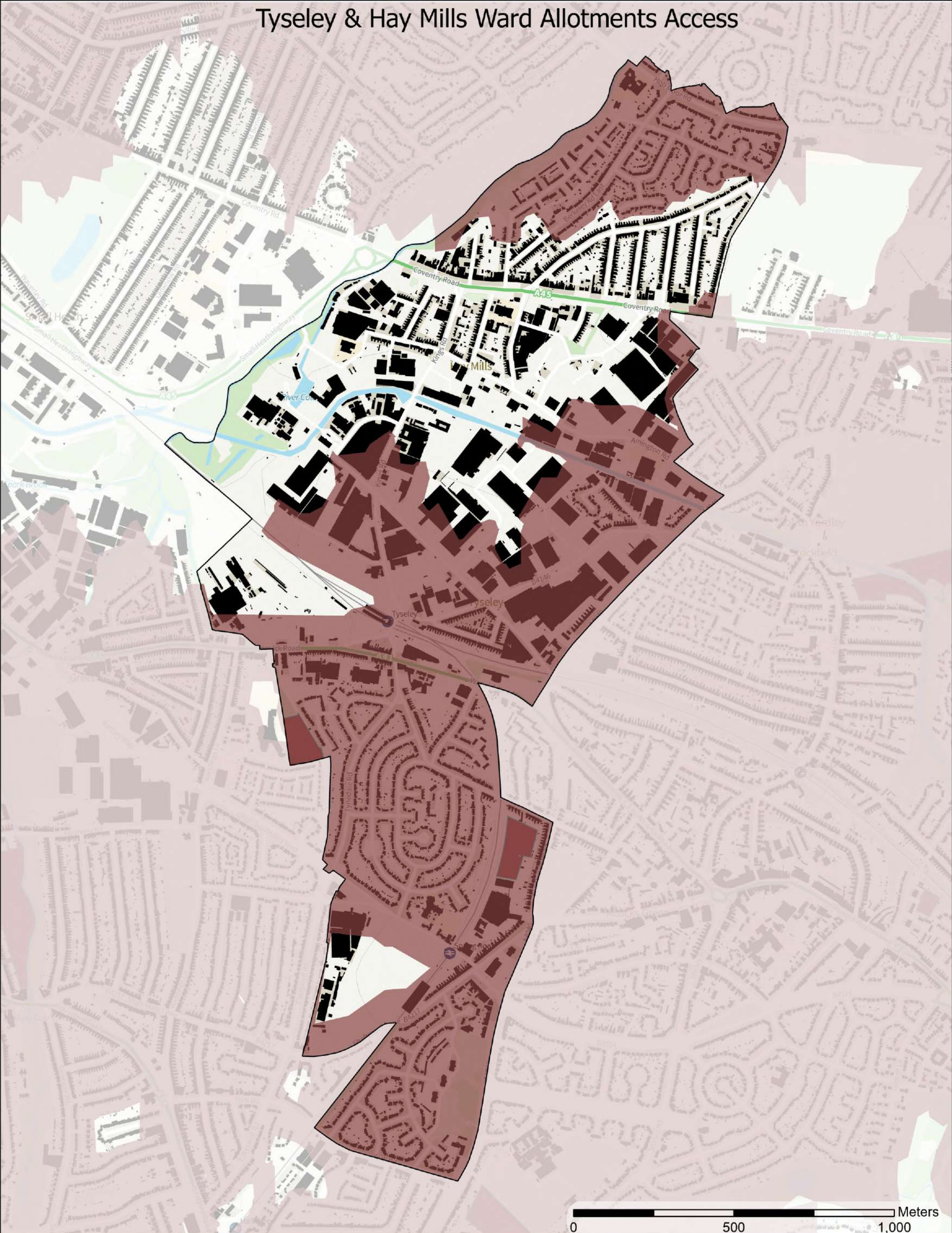
# Sutton Wylde Green Ward Allotments Access



- Legend**
- Allotments
  - Allotments 15 Minutes Walking Buffer
  - Buildings



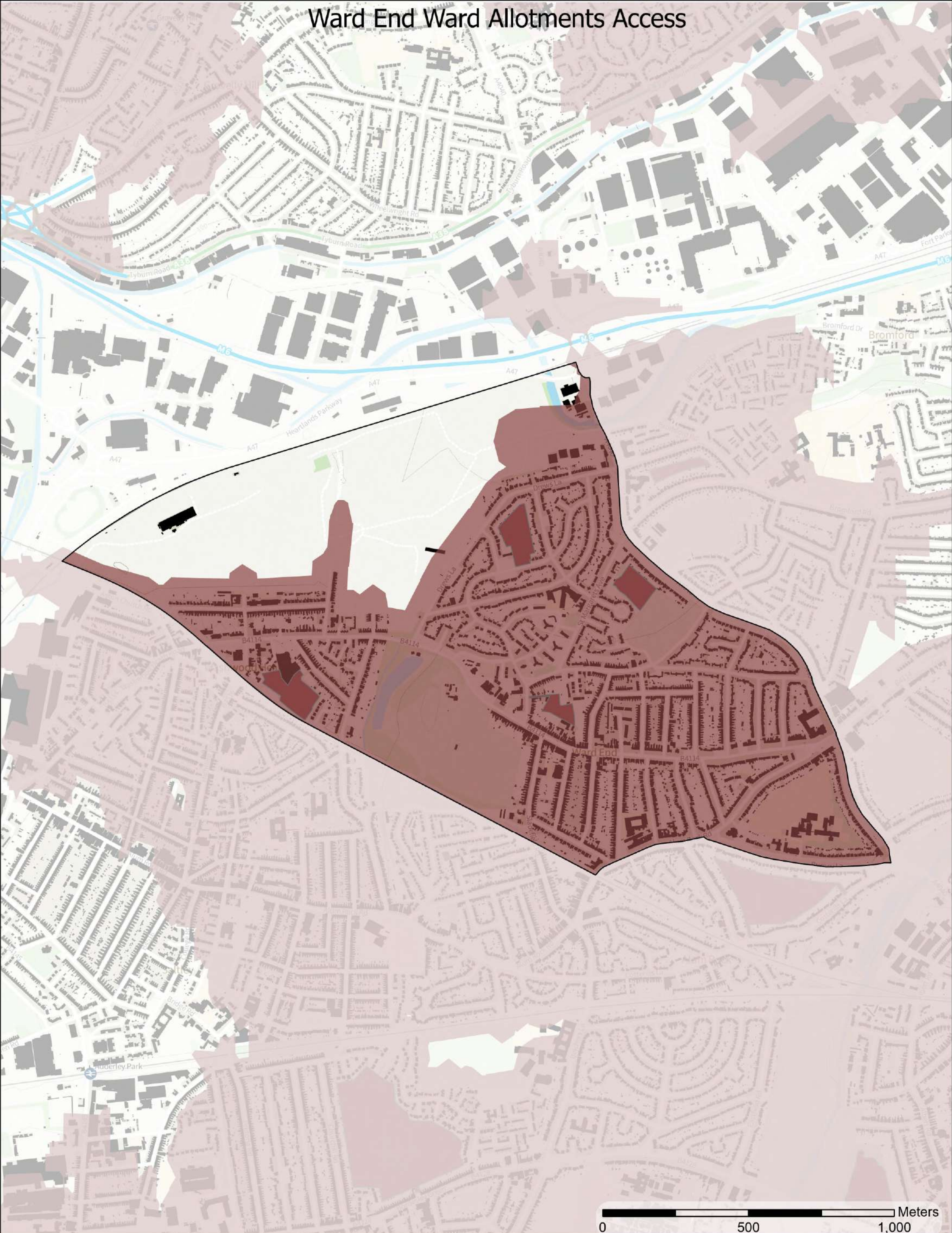
# Tyseley & Hay Mills Ward Allotments Access



- Legend**
- Allotments
  - Allotments 15 Minutes Walking Buffer
  - Buildings



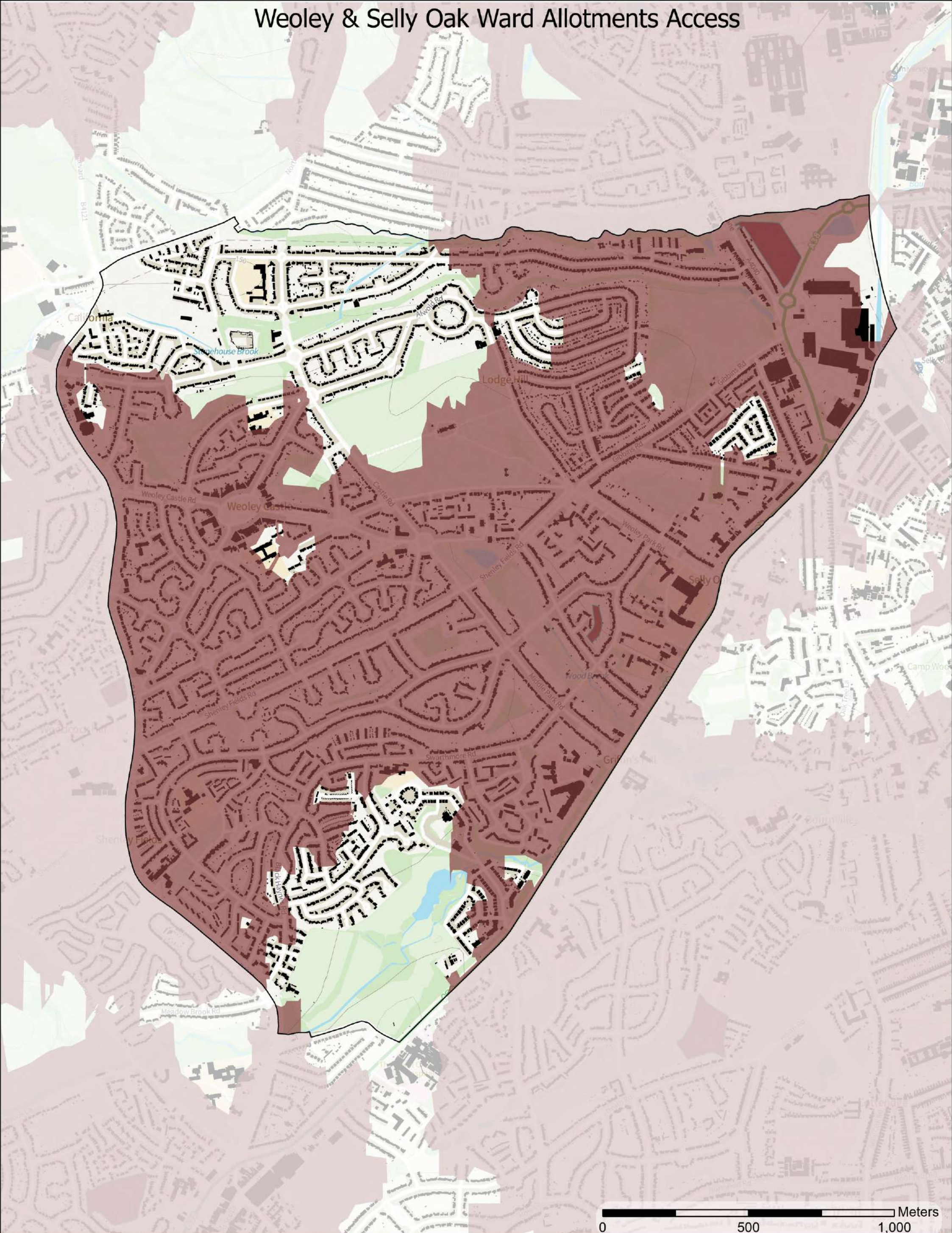
# Ward End Ward Allotments Access



- Legend**
- Allotments
  - Allotments 15 Minutes Walking Buffer
  - Buildings



# Weoley & Selly Oak Ward Allotments Access



0 500 1,000 Meters

Contains OS data © Crown Copyright and database right 2022  
Contains data from OS Zoomstack



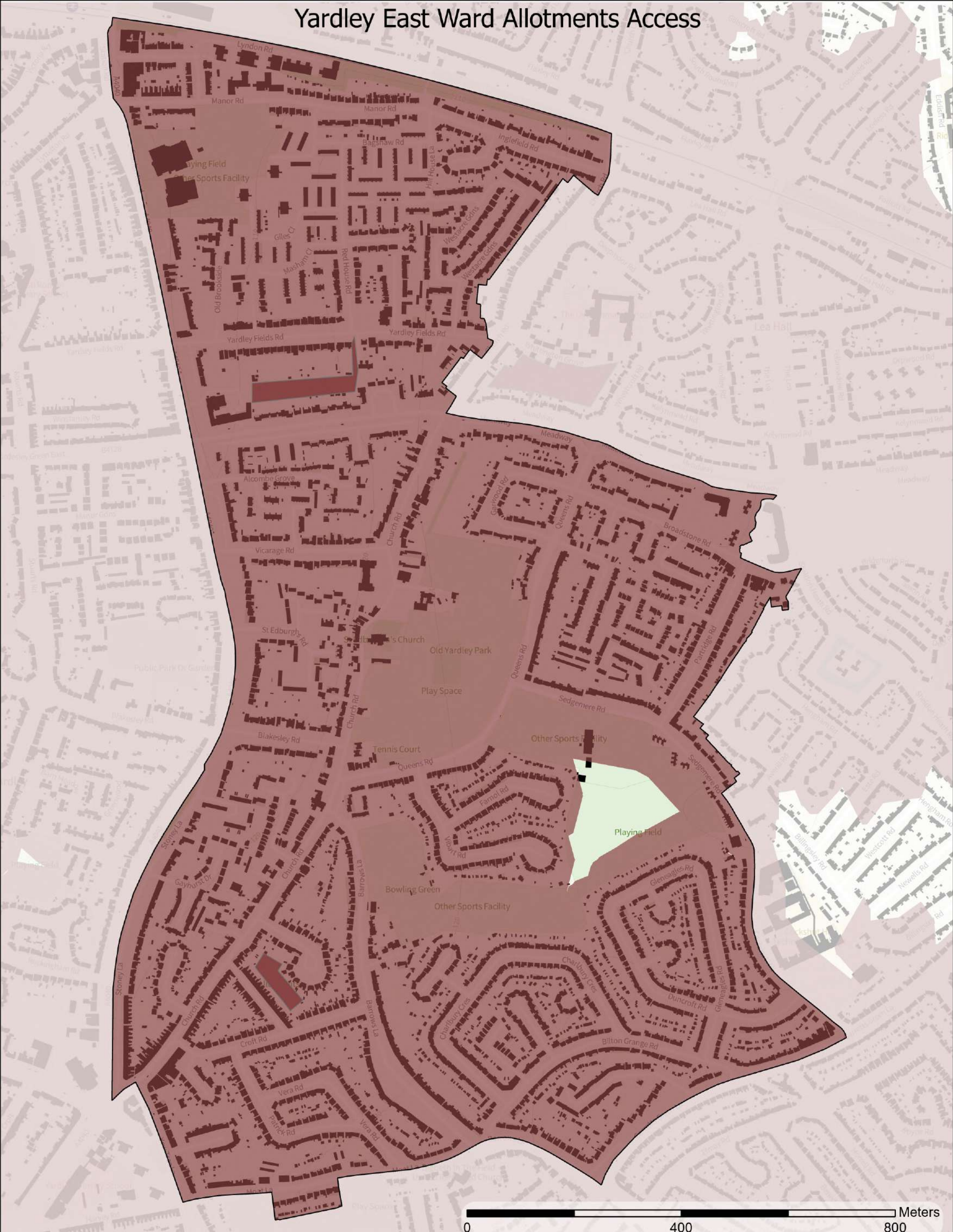
Scale: 1:11,000  
Date: 18/10/2022



- Legend**
- Allotments
  - Allotments 15 Minutes Walking Buffer
  - Buildings



# Yardley East Ward Allotments Access



## Legend

- Allotments
- Allotments 15 Minutes Walking Buffer
- Buildings

Scale: 1:6,000  
Date: 18/10/2022

Contains OS data © Crown Copyright and database right 2022  
Contains data from OS Zoomstack





# Yardley West & Stechford Ward Allotments Access



- Legend**
- Allotments
  - Allotments 15 Minutes Walking Buffer
  - Buildings