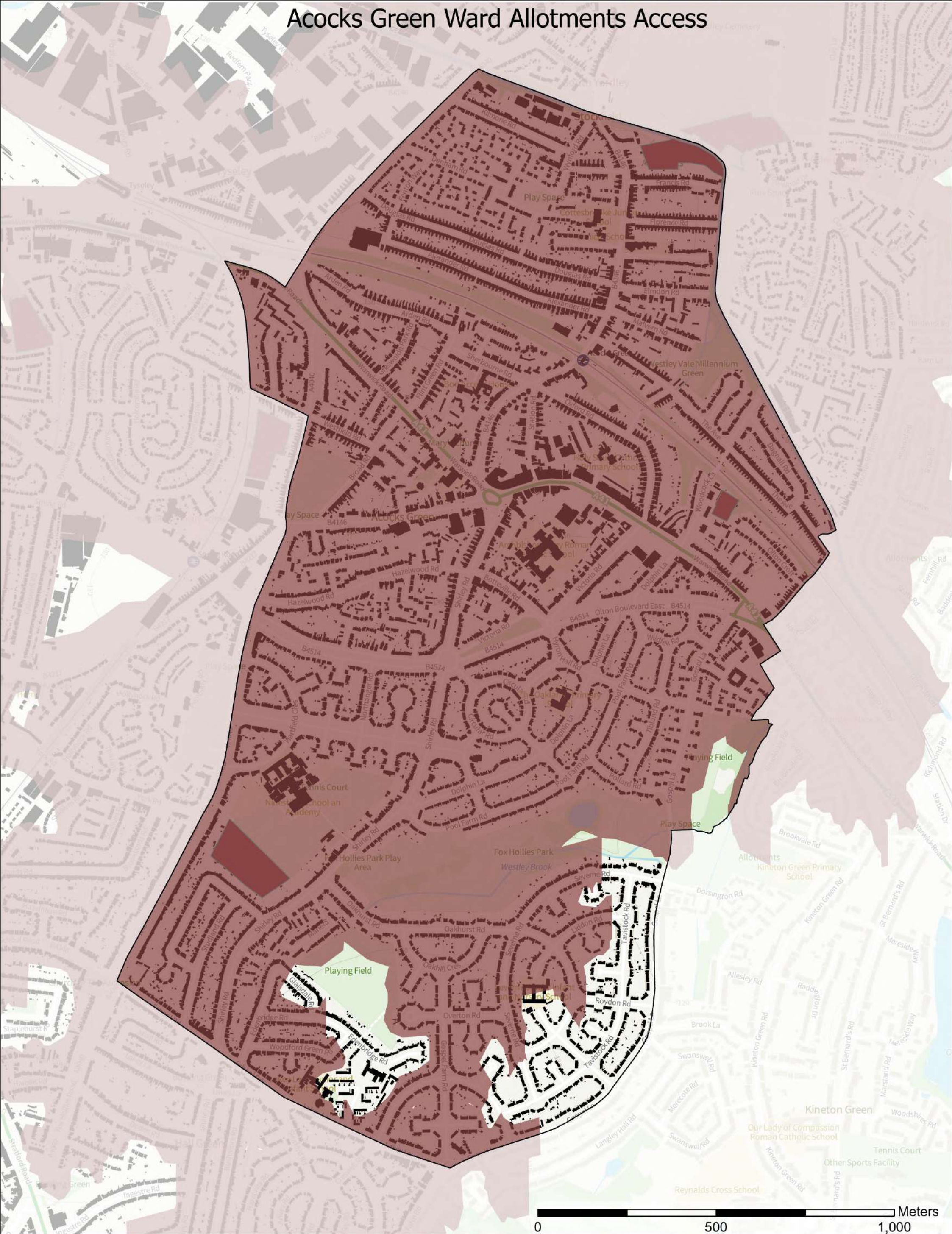
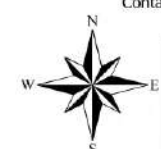


Acocks Green Ward Allotments Access



- Legend**
- Allotments
 - Allotments 15 Minutes Walking Buffer
 - Buildings

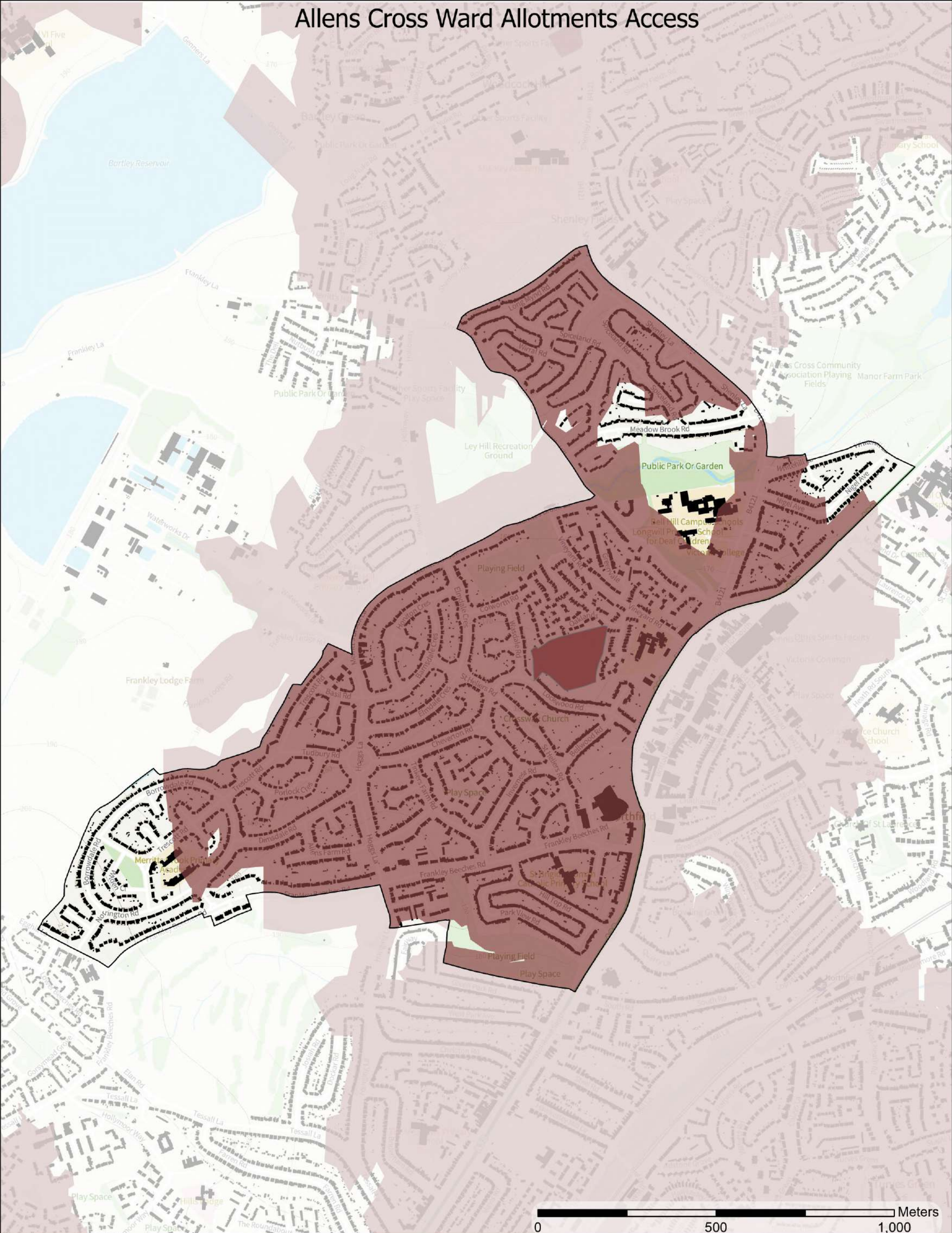
Scale: 1:9,000
Date: 18/10/2022



Contains OS data © Crown Copyright and database right 2022
Contains data from OS Zoomstack



Allens Cross Ward Allotments Access



- Legend**
- Allotments
 - Allotments 15 Minutes Walking Buffer
 - Buildings

The map displays the Alum Rock Ward Allotments Access area. The central allotment area is outlined in black and contains numerous individual plots. Surrounding this area are various streets and landmarks, including:

- Streets:** Aston Church Rd, Chartist Rd, Bannetts Rd, Millmoor St, Glenpark Rd, Hazlehead Rd, Bowing Green, Alum Rock Rd, Alderson Rd, Underhill Rd, Alexander Way, Hancock Rd, Courtman Rd, Colman Rd, Solway Rd, Nansen Rd, Harts Rd, Fenice Rd, Tarnis Ct, Phillimore Rd, Chayton Rd, Dorset Rd, Cumbera Way, Cranby St, Hall Rd, Herms Rd, Adderley Rd, Landor St, Duddeston Mill Rd, and many others.
- Landmarks:** Adderley Park, The Priory Primary School, Saltley Academy, and various playing fields and sports facilities.
- Other Features:** The map shows a dense network of streets and buildings, with some areas highlighted in red, green, and yellow to indicate different types of land use or access points.

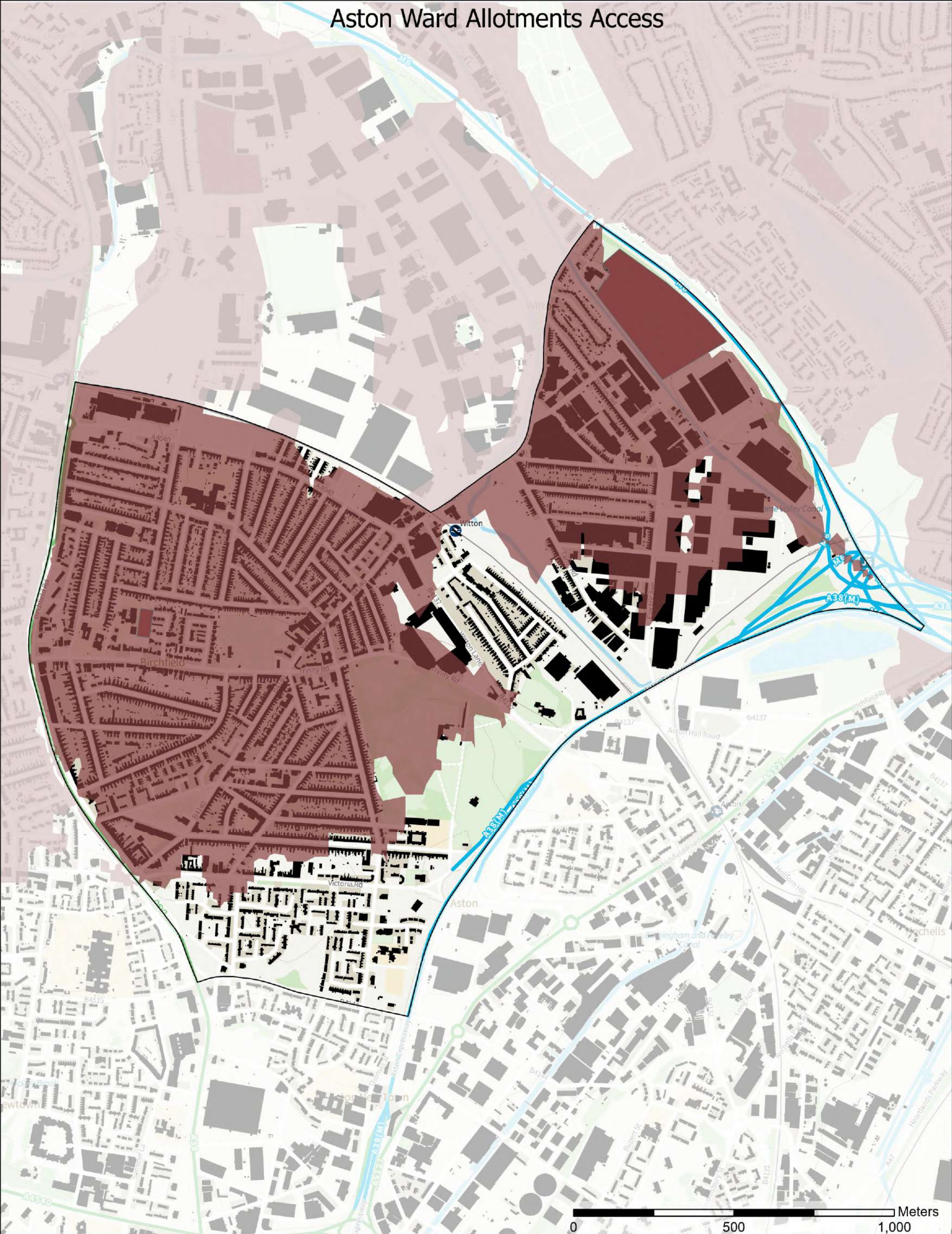
A scale bar at the bottom right indicates distances in meters, with markings for 0, 500, and 1,000 meters.

Legend

- Allotments
- Allotments 15 Minutes Walking Buffer
- Buildings



Aston Ward Allotments Access



- Legend**
- Allotments
 - Allotments 15 Minutes Walking Buffer
 - Buildings

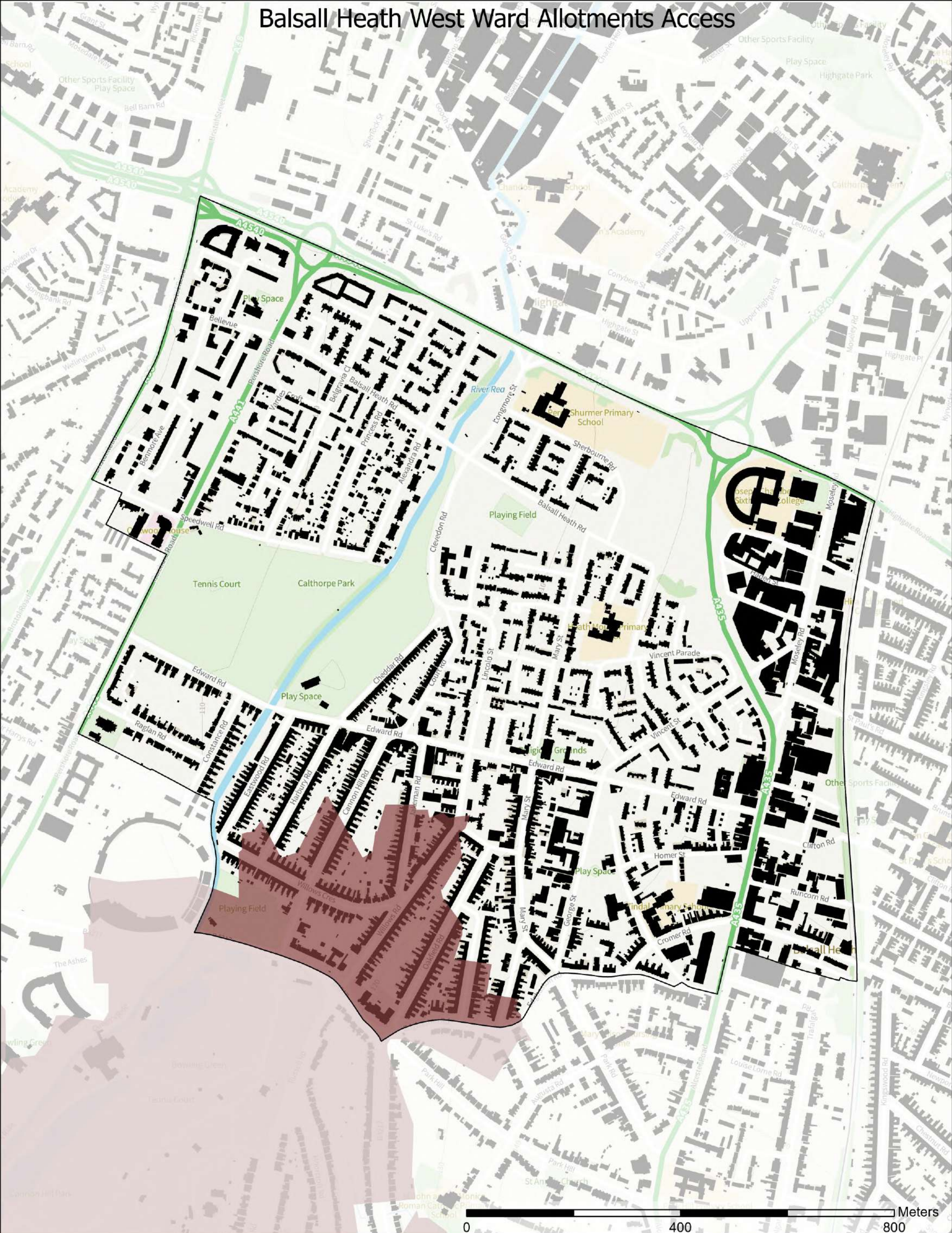


Scale: 1:10,000
Date: 18/10/2022

Contains OS data © Crown Copyright and database right 2022
Contains data from OS Zoomstack

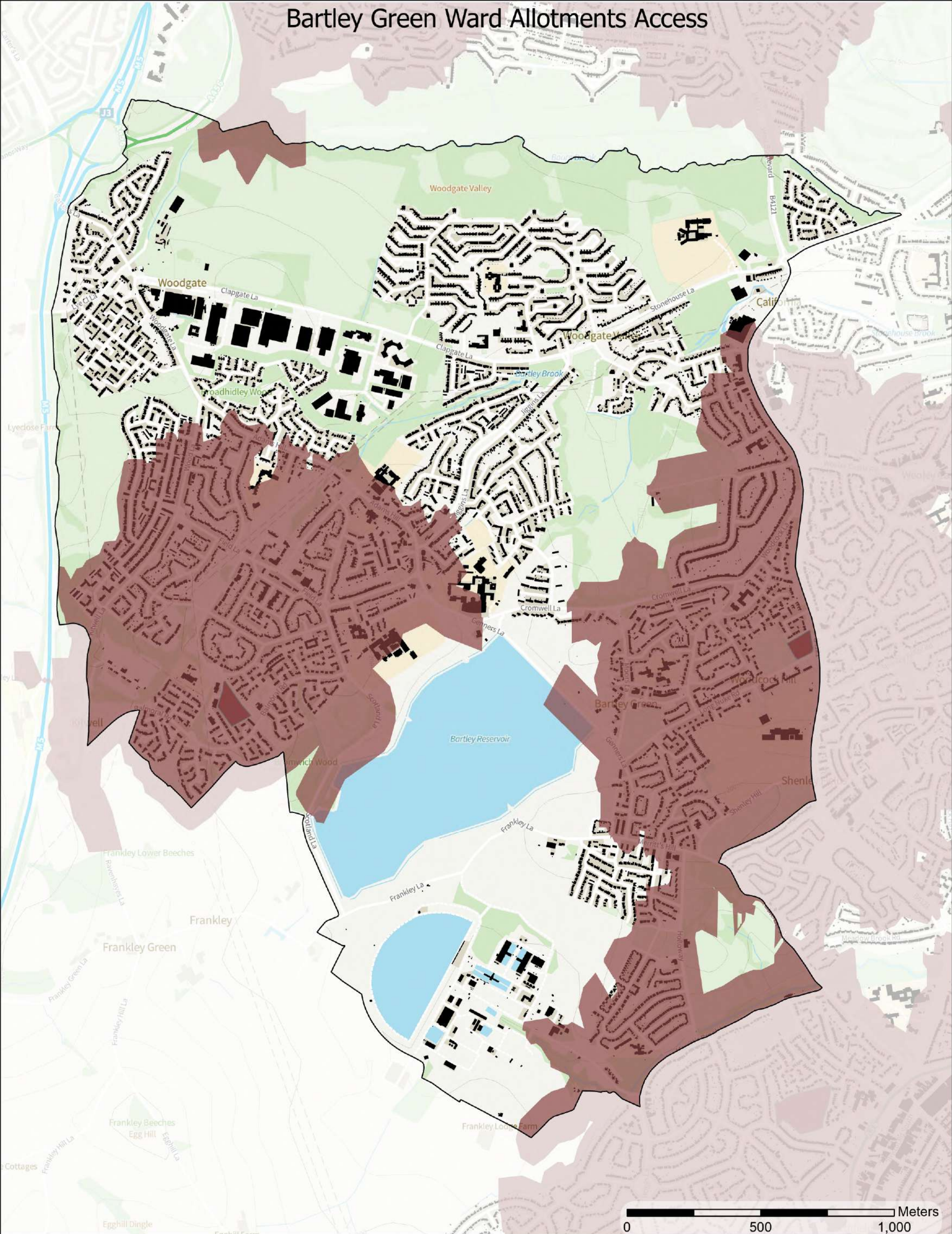
ethos
Environmental Planning

Balsall Heath West Ward Allotments Access



- Legend**
- Allotments 15 Minutes Walking Buffer
 - Buildings

Bartley Green Ward Allotments Access



0 500 1,000 Meters

Contains OS data © Crown Copyright and database right 2022
Contains data from OS Zoomstack



Scale: 1:12,000
Date: 18/10/2022

Billesley Ward Allotments Access



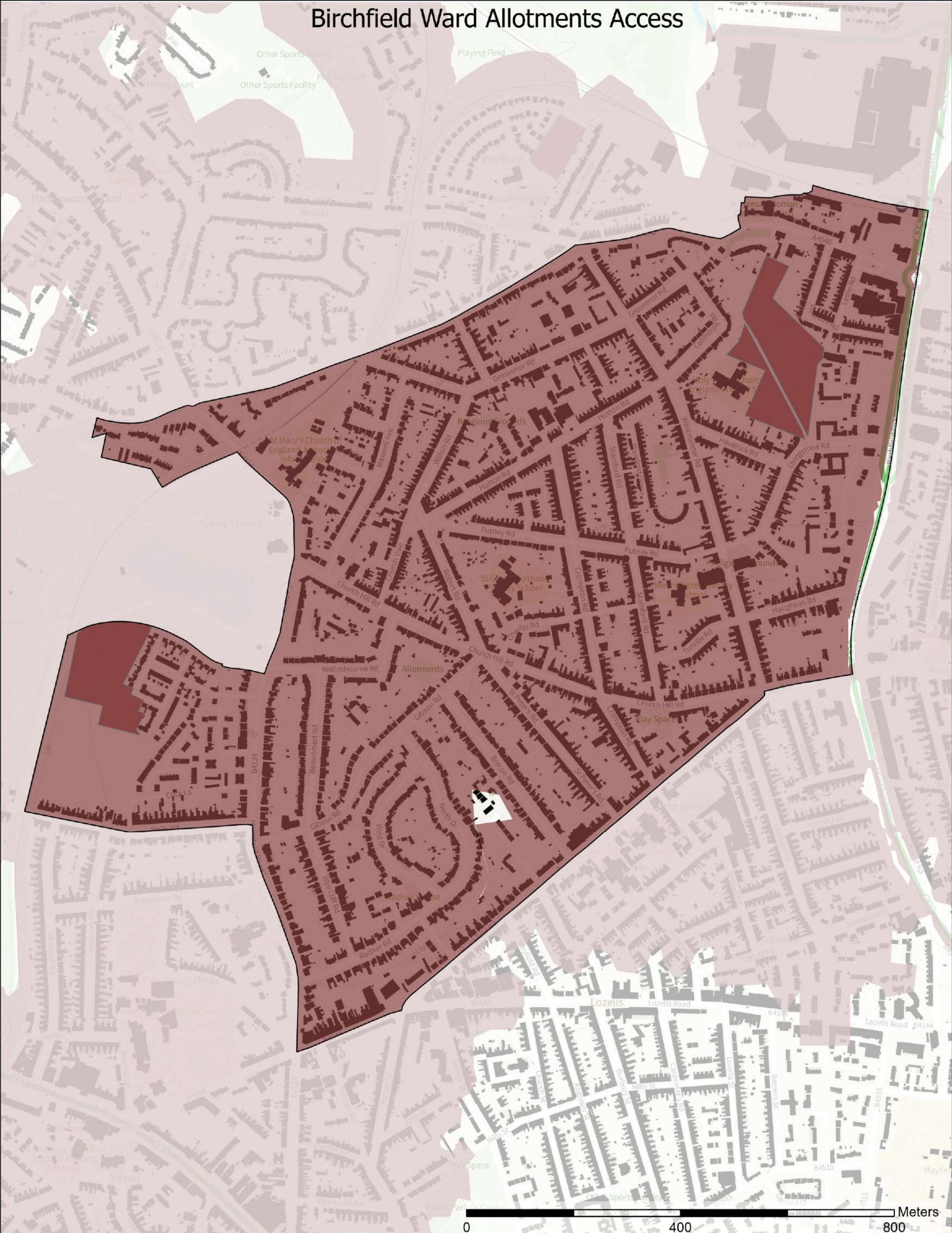
- Legend**
- Allotments
 - Allotments 15 Minutes Walking Buffer
 - Buildings

Contains OS data © Crown Copyright and database right 2022
Contains data from OS Zoomstack

Scale: 1:11,000
Date: 18/10/2022

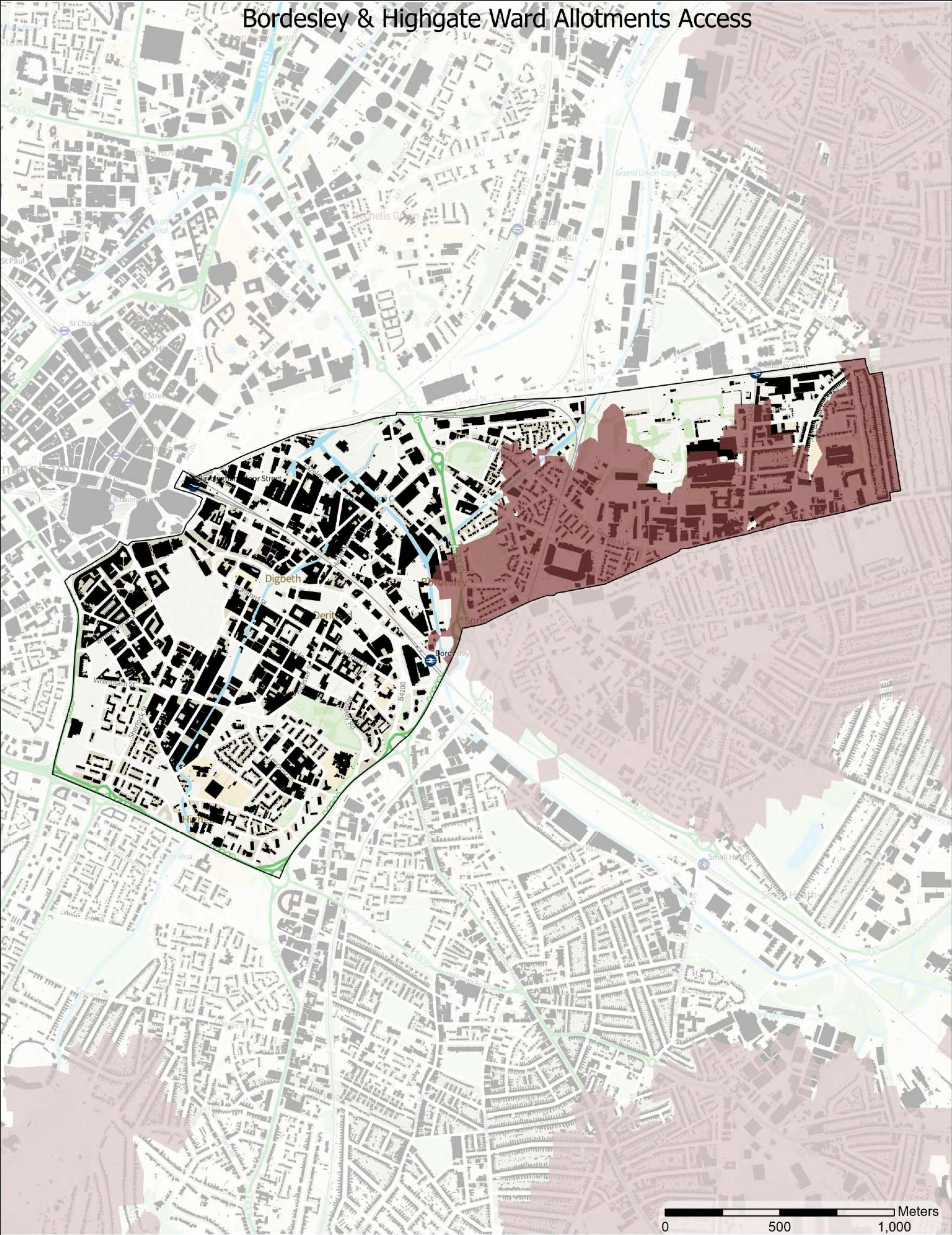
ethos
Environmental Planning

Birchfield Ward Allotments Access



- Legend**
- Allotments
 - Allotments 15 Minutes Walking Buffer
 - Buildings

Bordesley & Highgate Ward Allotments Access



Legend

Allotments

Allotments 15 Minutes Walking Buffer

Buildings

N

S

E

W

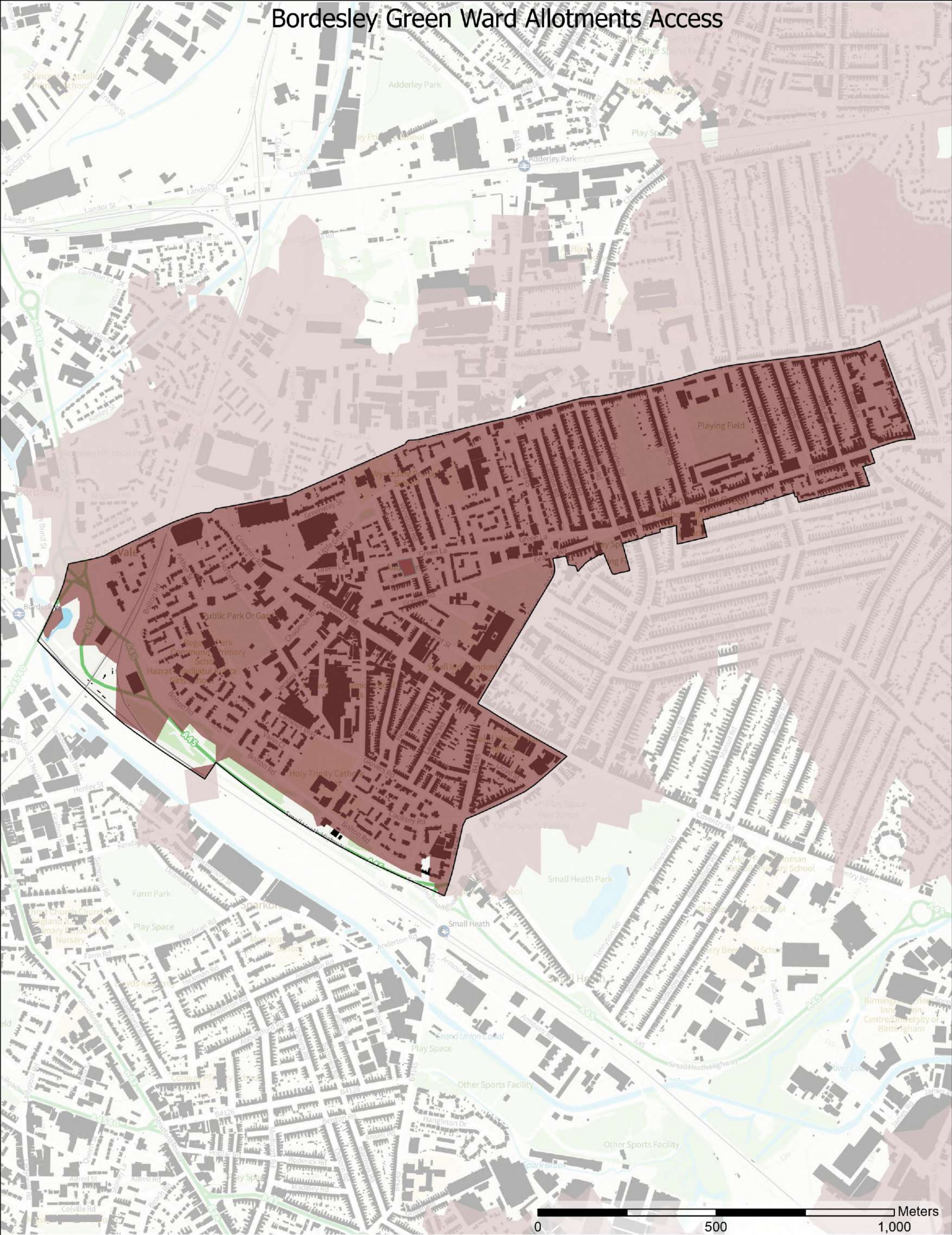
Scale: 1:14,000
Date: 18/10/2022

Contains OS data © Crown Copyright and database right 2022
Contains data from OS Zoomstack

ethos

Environmental Planning

Bordesley Green Ward Allotments Access



- Legend**
- Allotments
 - Allotments 15 Minutes Walking Buffer
 - Buildings

Contains OS data © Crown Copyright and database right 2022
Contains data from OS Zoomstack

Scale: 1:9,000
Date: 18/10/2022

ethos
Environmental Planning

Bournbrook & Selly Park Ward Allotments Access

This map illustrates the distribution of allotments and their accessibility within the Bournbrook & Selly Park ward. The central dark brown area represents the core allotment zones, while the surrounding light brown area defines a 15-minute walking buffer. The map also identifies key landmarks such as churches, schools, and recreational areas.

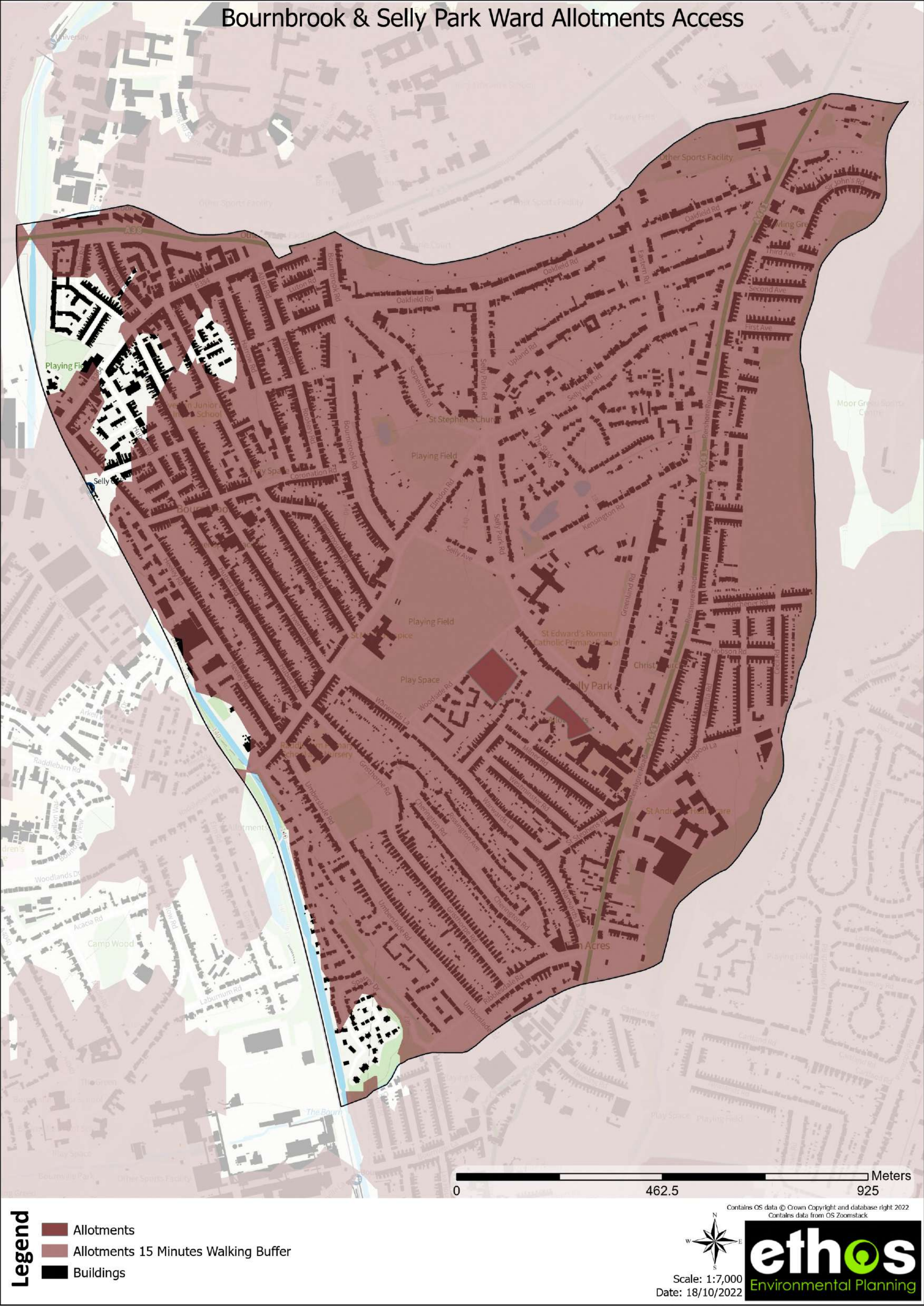
Legend

- Allotments
- Allotments 15 Minutes Walking Buffer
- Buildings

Scale: 1:7,000
Date: 18/10/2022

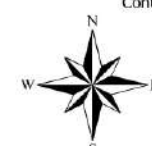
ethos Environmental Planning

Contains OS data © Crown Copyright and database right 2022
Contains data from OS Zoomstack



0 462.5 925 Meters

Contains OS data © Crown Copyright and database right 2022
Contains data from OS Zoomstack



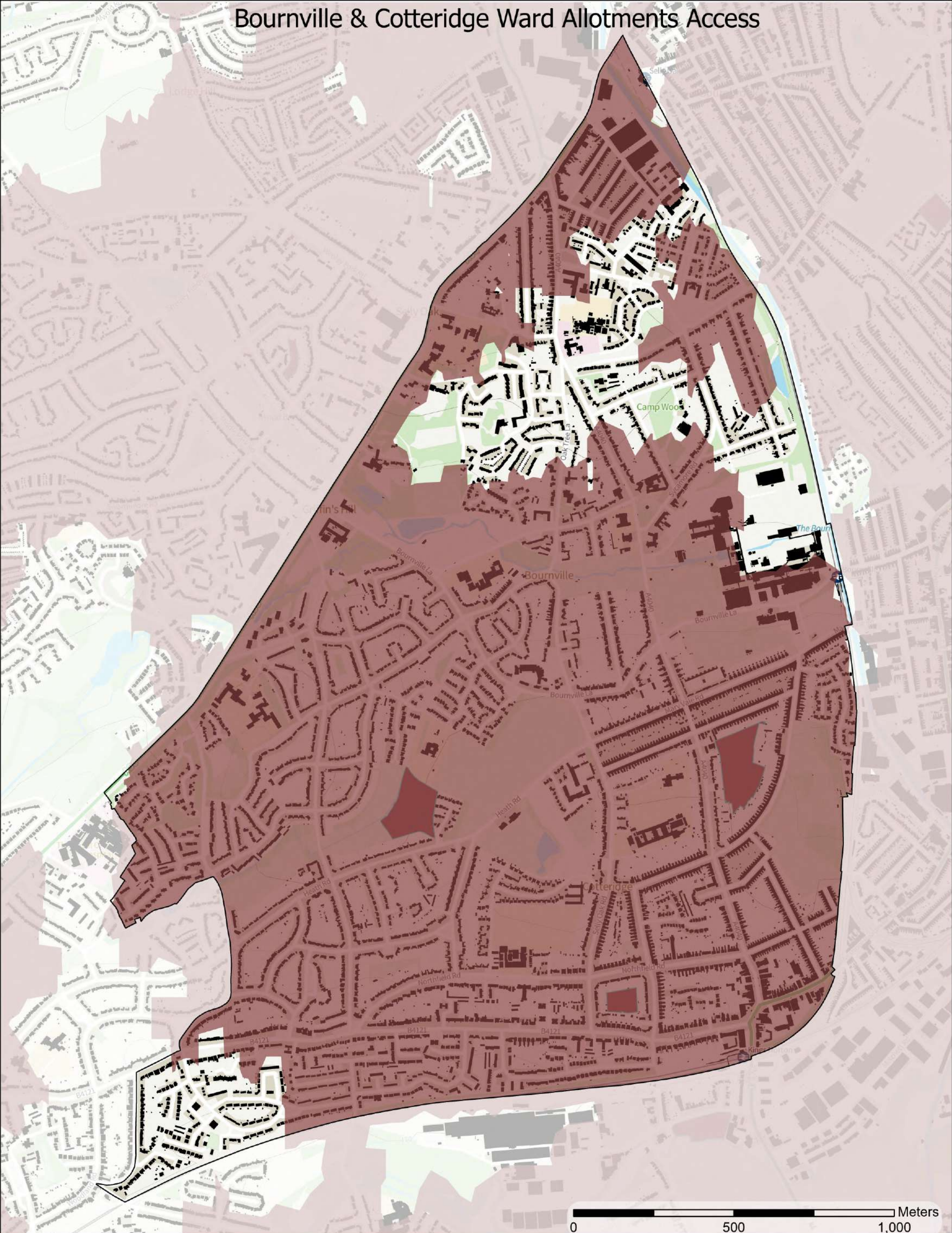
Scale: 1:7,000
Date: 18/10/2022

ethos
Environmental Planning

Legend

- Allotments
- Allotments 15 Minutes Walking Buffer
- Buildings

Bournville & Cotteridge Ward Allotments Access



- Legend**
- Allotments
 - Allotments 15 Minutes Walking Buffer
 - Buildings

This aerial map illustrates the Brandwood & King's Heath Ward Allotments Access. The allotment areas are highlighted in dark red, while the surrounding residential areas are shown in light red. The map includes a scale bar at the bottom indicating distances of 0, 500, and 1,000 meters. Key roads and landmarks are labeled, including A4040, A4041, A4042, King's Heath, Brandwood, and Cocks Moors. The map also shows the locations of Brandwood Park and Brandwood Green.



Legend

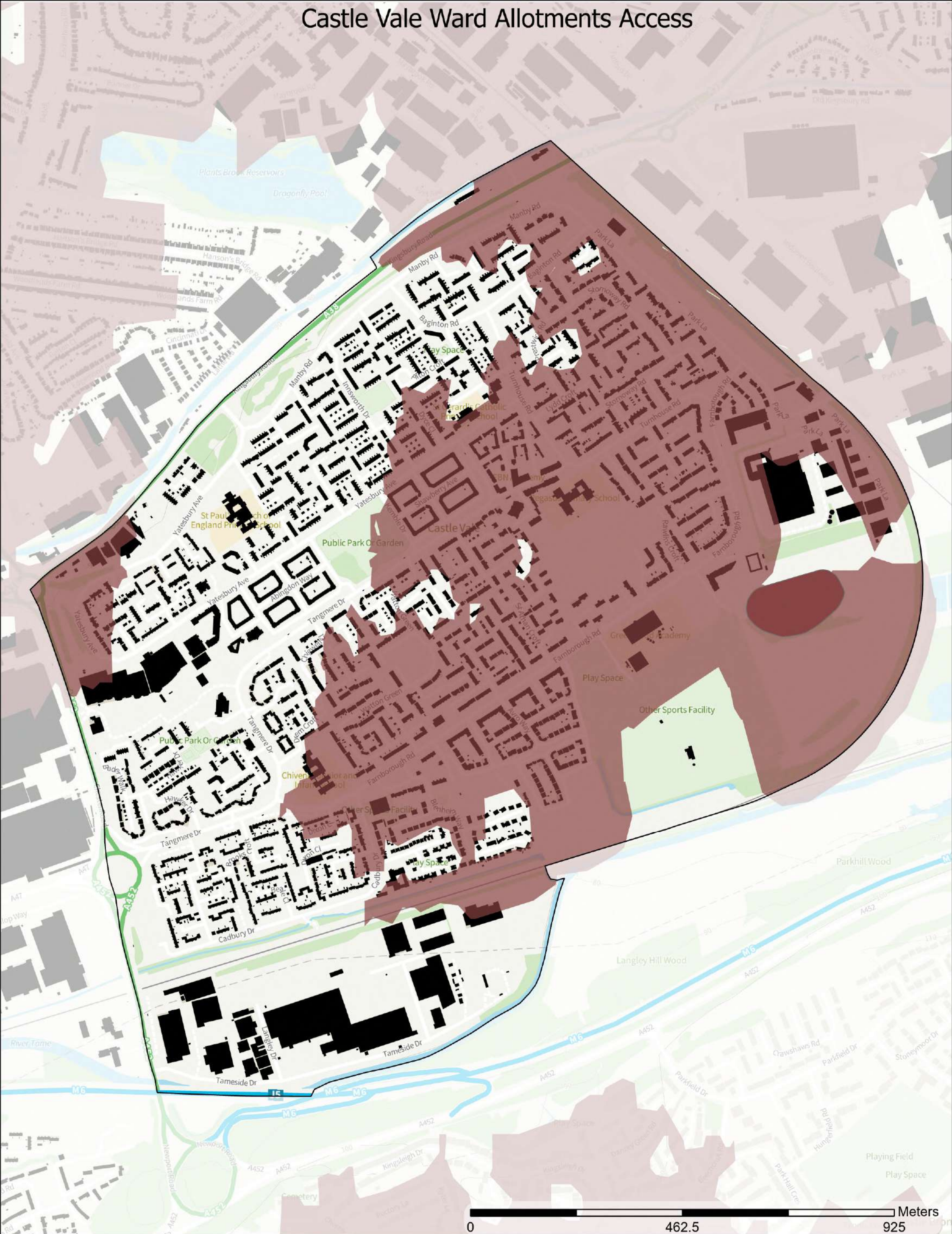
- Allotments
- Allotments 15 Minutes Walking Buffer
- Buildings

Bromford & Hodge Hill Ward Allotments Access



- Legend**
- Allotments
 - Allotments 15 Minutes Walking Buffer
 - Buildings

Castle Vale Ward Allotments Access



- Legend**
- Allotments
 - Allotments 15 Minutes Walking Buffer
 - Buildings

Druids Heath & Monyhull Ward Allotments Access

This map illustrates the distribution of allotments and their accessibility within the Druids Heath & Monyhull Ward. The central area, outlined in black, represents the ward boundary. A dark red shaded region indicates the 15-minute walking buffer from the allotment sites. The legend identifies three categories: Allotments (dark red), Allotments 15 Minutes Walking Buffer (lighter red/pink), and Buildings (black outlines). Key landmarks include Brandwood Sports Ground, St Francis School, Bells Farm Primary School, and various residential streets like Broad La, Lindsworth Rd, and Manningford Rd. The map also shows surrounding areas like King's Wood and Yew Tree Farm, as well as major roads like the A483.

Legend

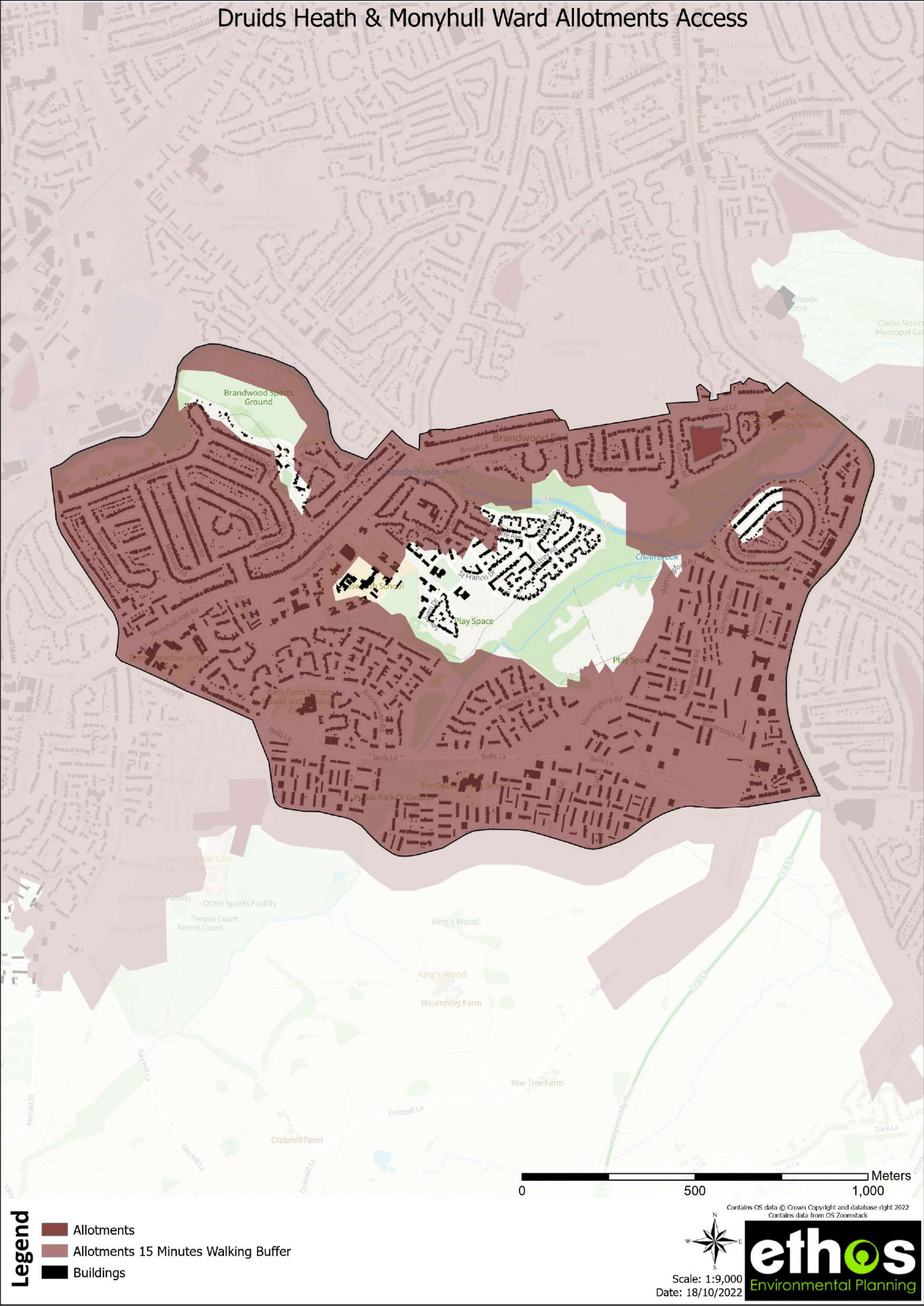
- Allotments
- Allotments 15 Minutes Walking Buffer
- Buildings

Scale: 1:9,000
Date: 18/10/2022

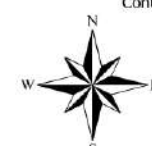
Meters
0 500 1,000

Contains OS data © Crown Copyright and database right 2022
Contains data from OS Zoomstack

ethos
Environmental Planning



Contains OS data © Crown Copyright and database right 2022
Contains data from OS Zoomstack



Scale: 1:9,000
Date: 18/10/2022



Legend

- Allotments
- Allotments 15 Minutes Walking Buffer
- Buildings

Edgbaston Ward Allotments Access



0 500 1,000 Meters

Contains OS data © Crown Copyright and database right 2022
Contains data from OS Zoomstack



Scale: 1:13,000
Date: 18/10/2022



- Legend**
- Allotments
 - Allotments 15 Minutes Walking Buffer
 - Buildings

Erdington Ward Allotments Access




- Legend**
- Allotments
 - Allotments 15 Minutes Walking Buffer
 - Buildings

Scale: 1:9,000
Date: 18/10/2022

ethos
Environmental Planning

Frankley Great Park Ward Allotments Access

This map illustrates the Frankley Great Park Ward Allotments Access. The central focus is a large, irregularly shaped area shaded in dark red, representing the main allotment zone. This area is bordered by several roads, including Ormond Rd, New St, and Holly Hill Rd. To the west of this central area, there are two smaller, distinct allotment zones shaded in orange and yellow. The map also shows surrounding residential areas with street names like Frankley Green, Frankley Hill, and Frankley Lodge. A blue line representing a water body or canal runs along the left side of the map. A scale bar at the bottom right indicates distances in meters, ranging from 0 to 1,000.

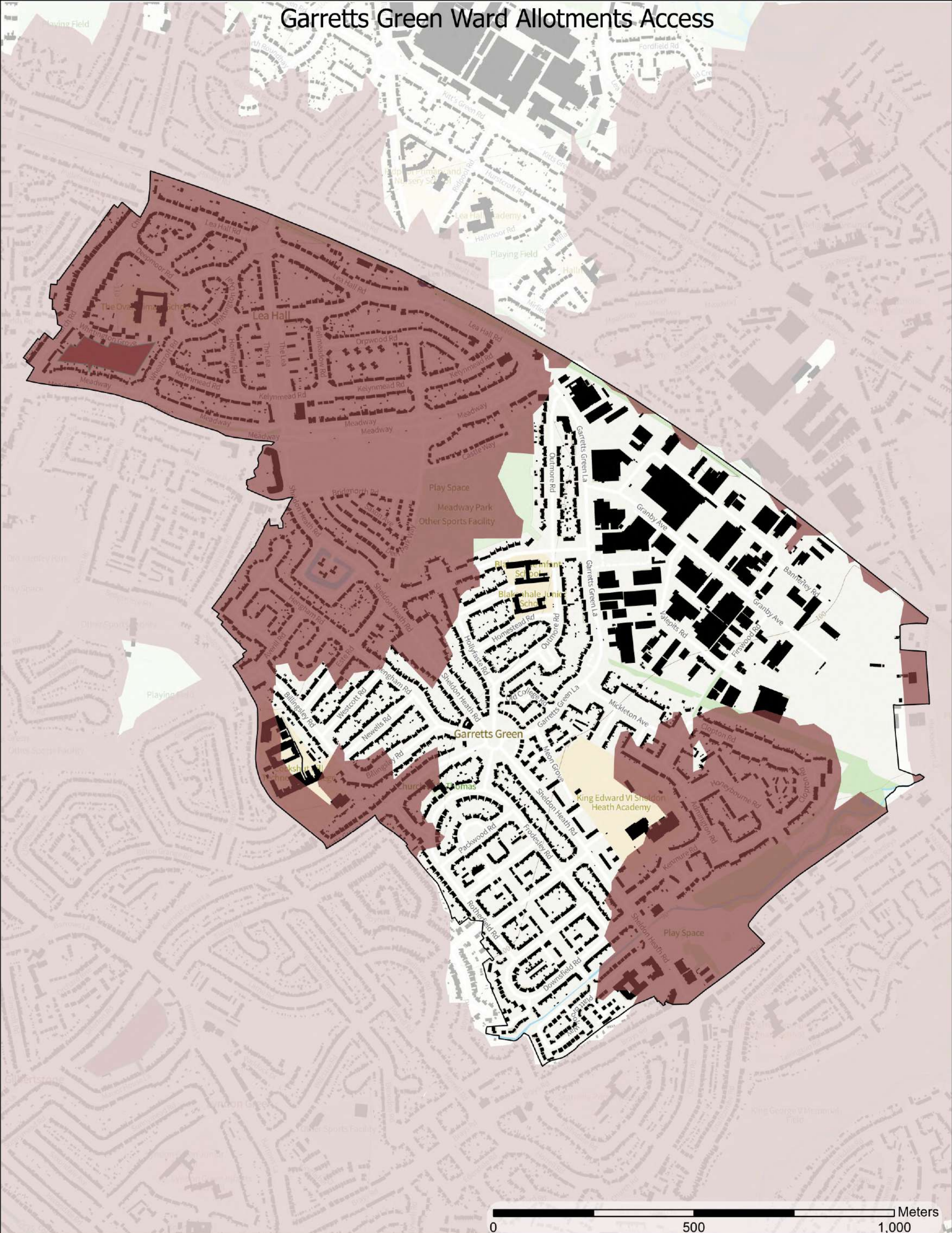


Contains OS data © Crown Copyright and database right 2022
Contains data from OS Zoomstack

Scale: 1:13,000
Date: 18/10/2022



Garretts Green Ward Allotments Access



- Legend**
- Allotments
 - Allotments 15 Minutes Walking Buffer
 - Buildings

The map displays the Glebe Farm & Tile Cross Ward Allotments Access. The central area, outlined in dark red, represents the allotment land, which is mostly light green. This area is surrounded by urban and suburban developments. Key locations labeled include Stechford, Corehall, and Langley Hill Wood. Major roads such as the M6 and A452 are shown. A scale bar at the bottom indicates distances in meters (0, 1,250, 2,500).

Legend
 Allotments
 Allotments 15 Minutes Walking Buffer
 Buildings

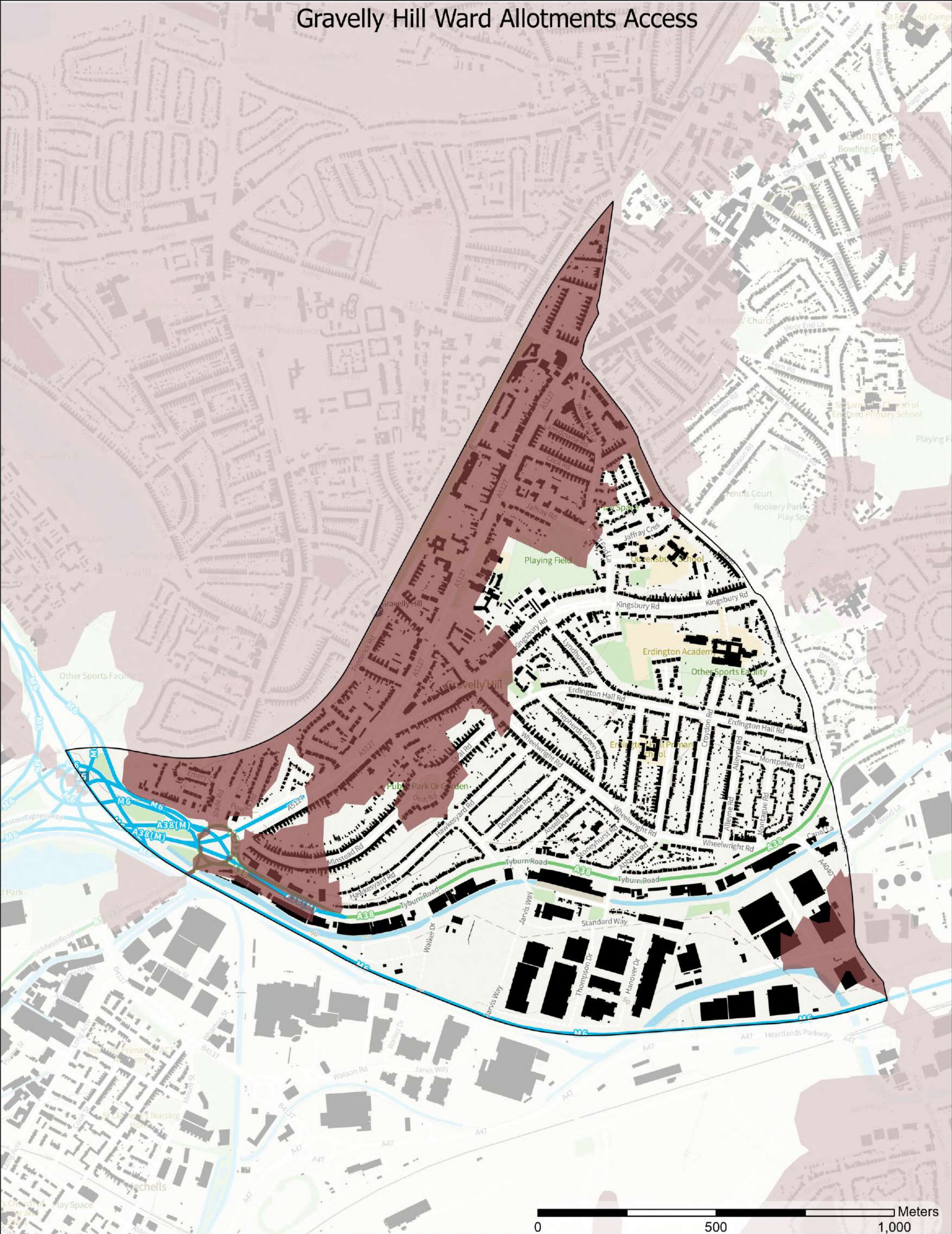
Contains OS data © Crown Copyright and database right 2022
 Contains data from OS Zoomstack


 Scale: 1:19,000
 Date: 18/10/2022





Gravelly Hill Ward Allotments Access



0 500 1,000 Meters

Contains OS data © Crown Copyright and database right 2022
Contains data from OS Zoomstack

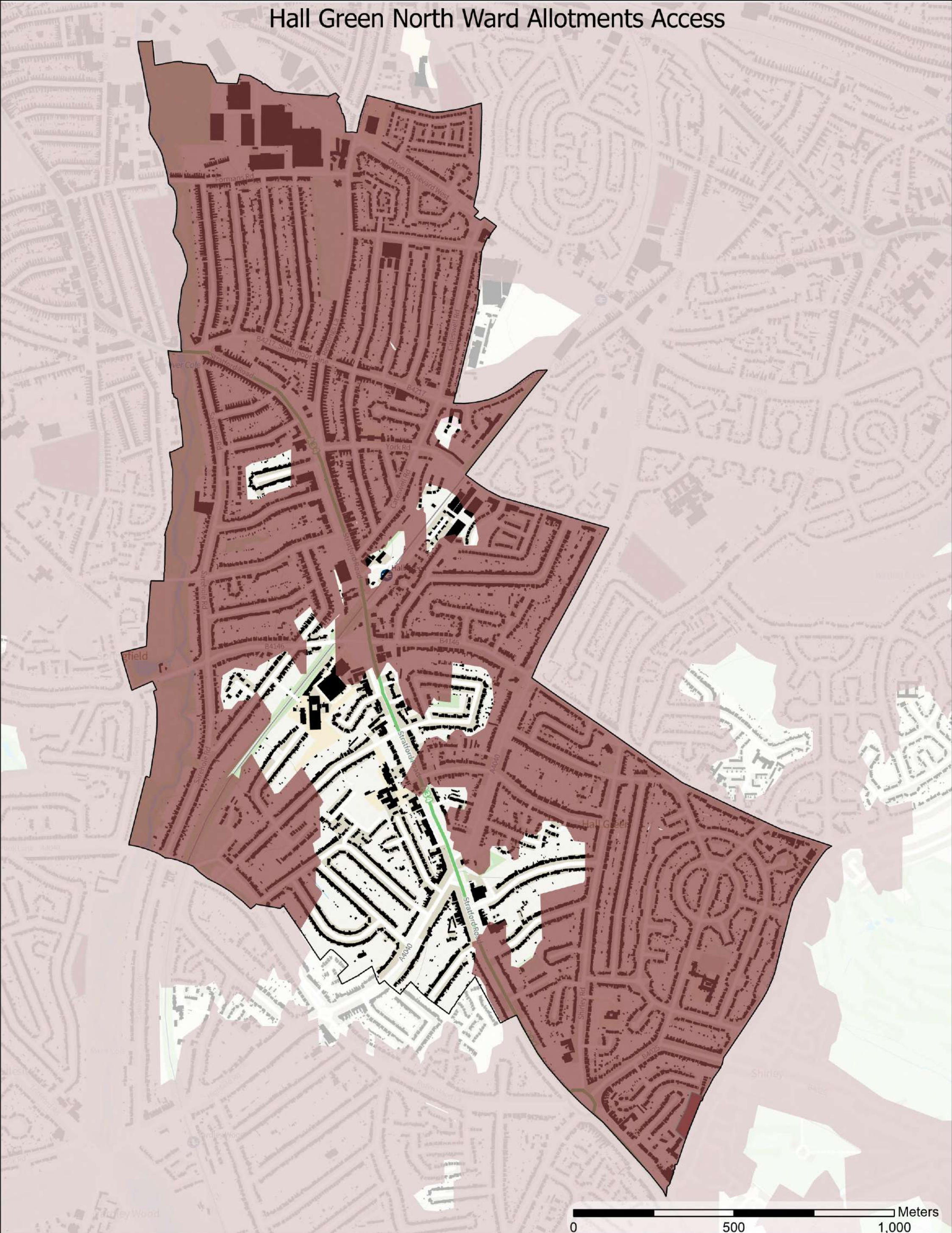


Scale: 1:9,000
Date: 18/10/2022



- Legend**
- Allotments
 - Allotments 15 Minutes Walking Buffer
 - Buildings

Hall Green North Ward Allotments Access



- Legend**
- Allotments
 - Allotments 15 Minutes Walking Buffer
 - Buildings

Hall Green South Ward Allotments Access



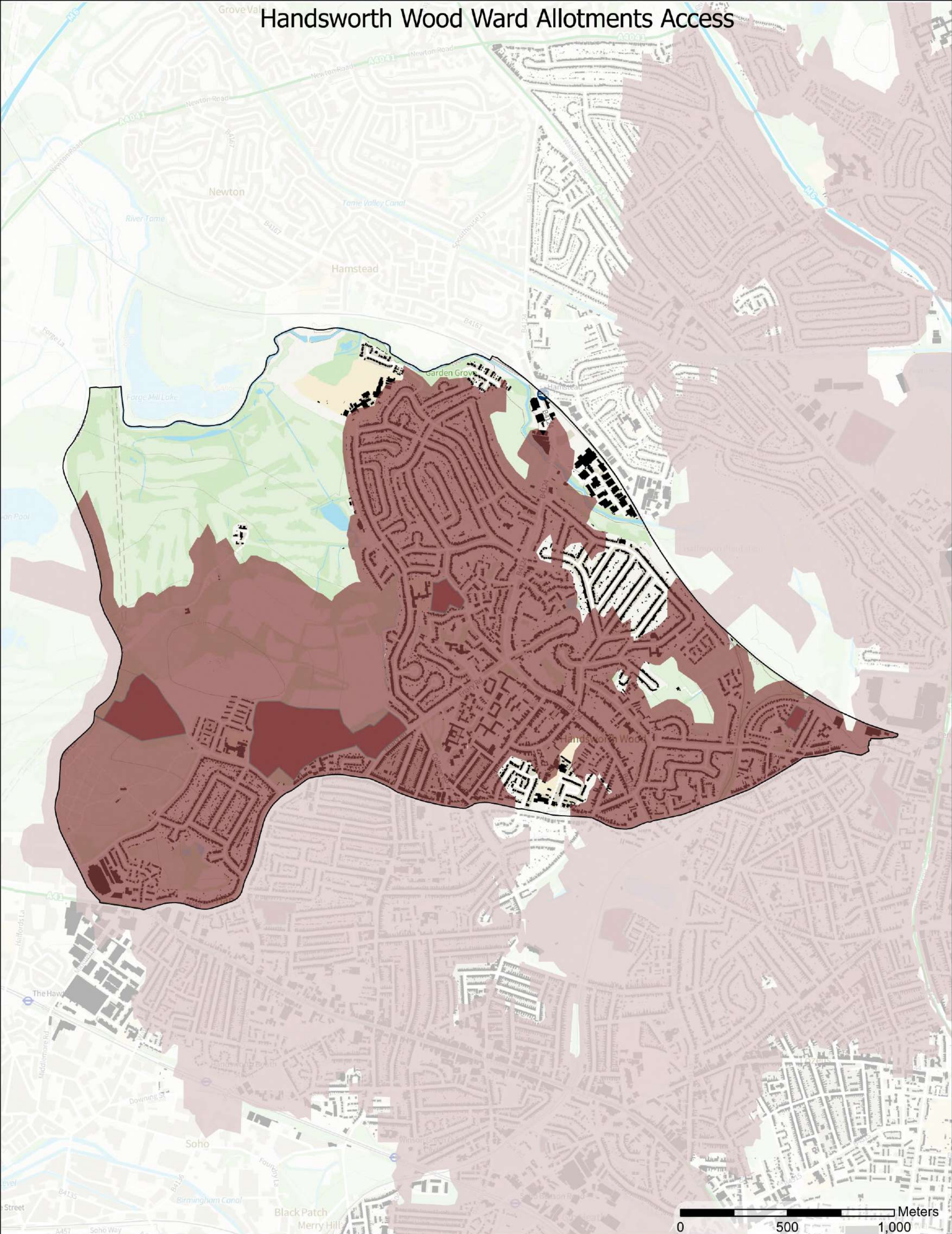
- Legend**
- Allotments
 - Allotments 15 Minutes Walking Buffer
 - Buildings

Handsworth Ward Allotments Access



- Legend**
- Allotments
 - Allotments 15 Minutes Walking Buffer
 - Buildings

Handsworth Wood Ward Allotments Access



- Legend**
- Allotments
 - Allotments 15 Minutes Walking Buffer
 - Buildings

0 500 1,000 Meters

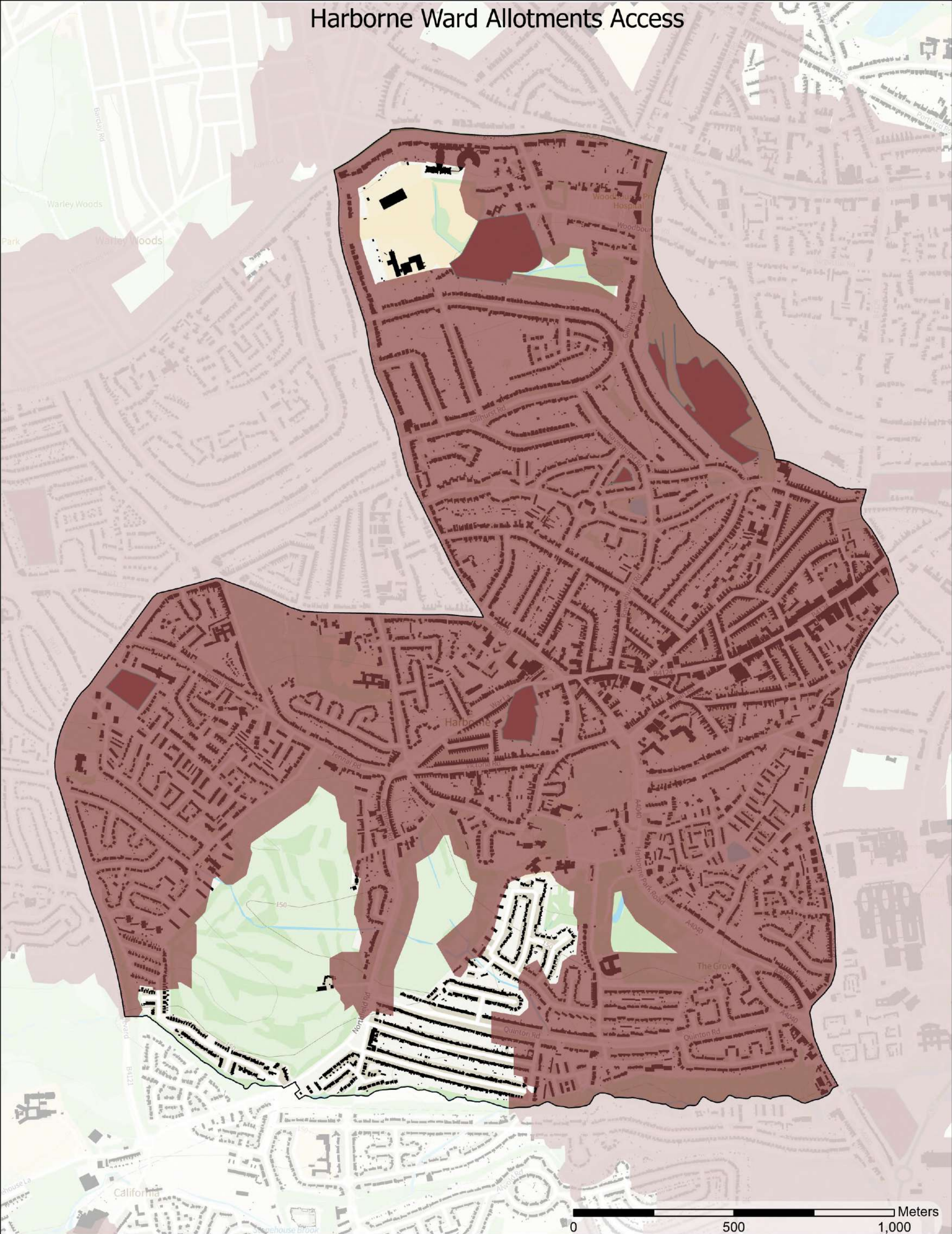


Scale: 1:15,000
Date: 18/10/2022

Contains OS data © Crown Copyright and database right 2022
Contains data from OS Zoomstack

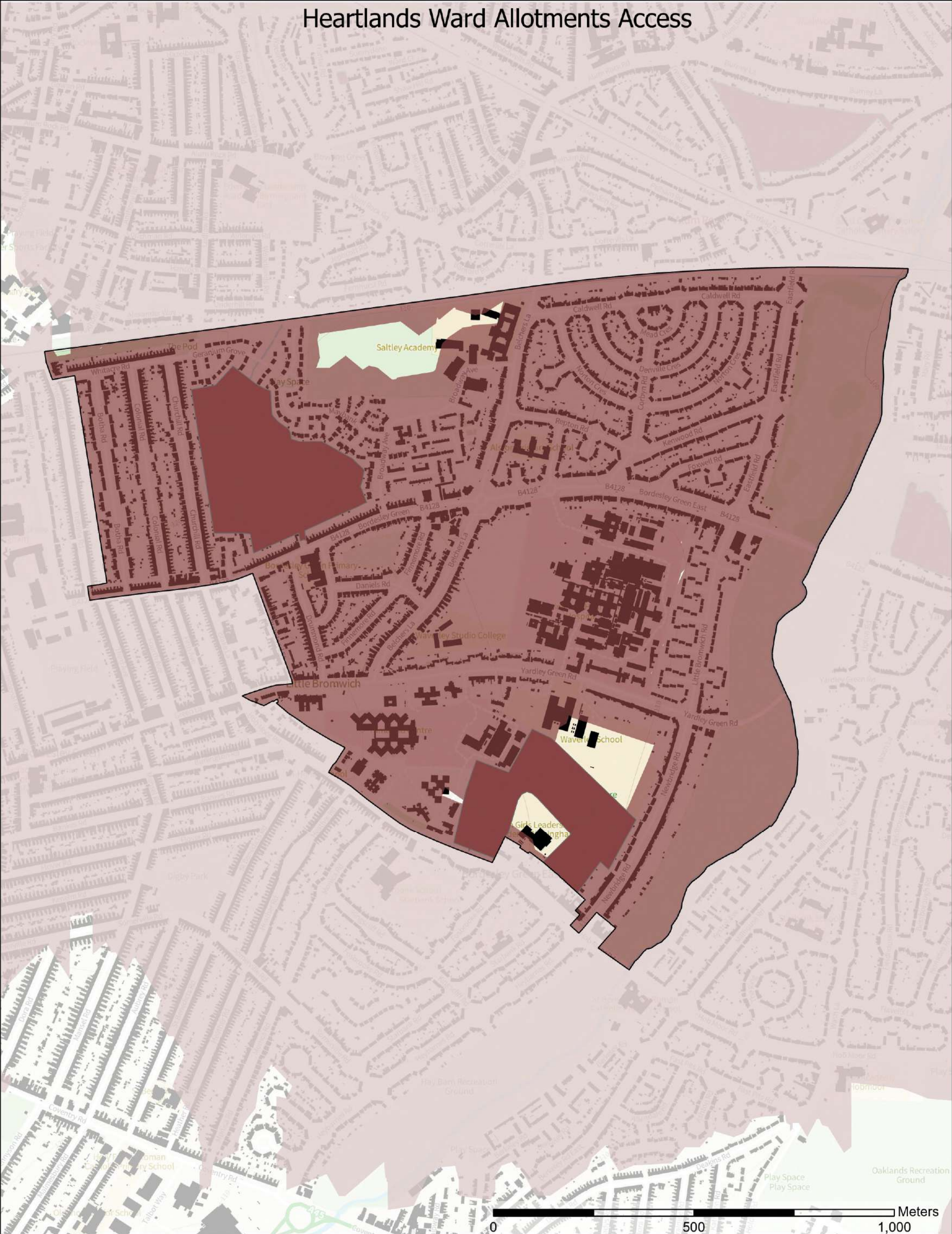


Harborne Ward Allotments Access



- Legend**
- Allotments
 - Allotments 15 Minutes Walking Buffer
 - Buildings

Heartlands Ward Allotments Access



Legend

- Allotments
- Allotments 15 Minutes Walking Buffer
- Buildings

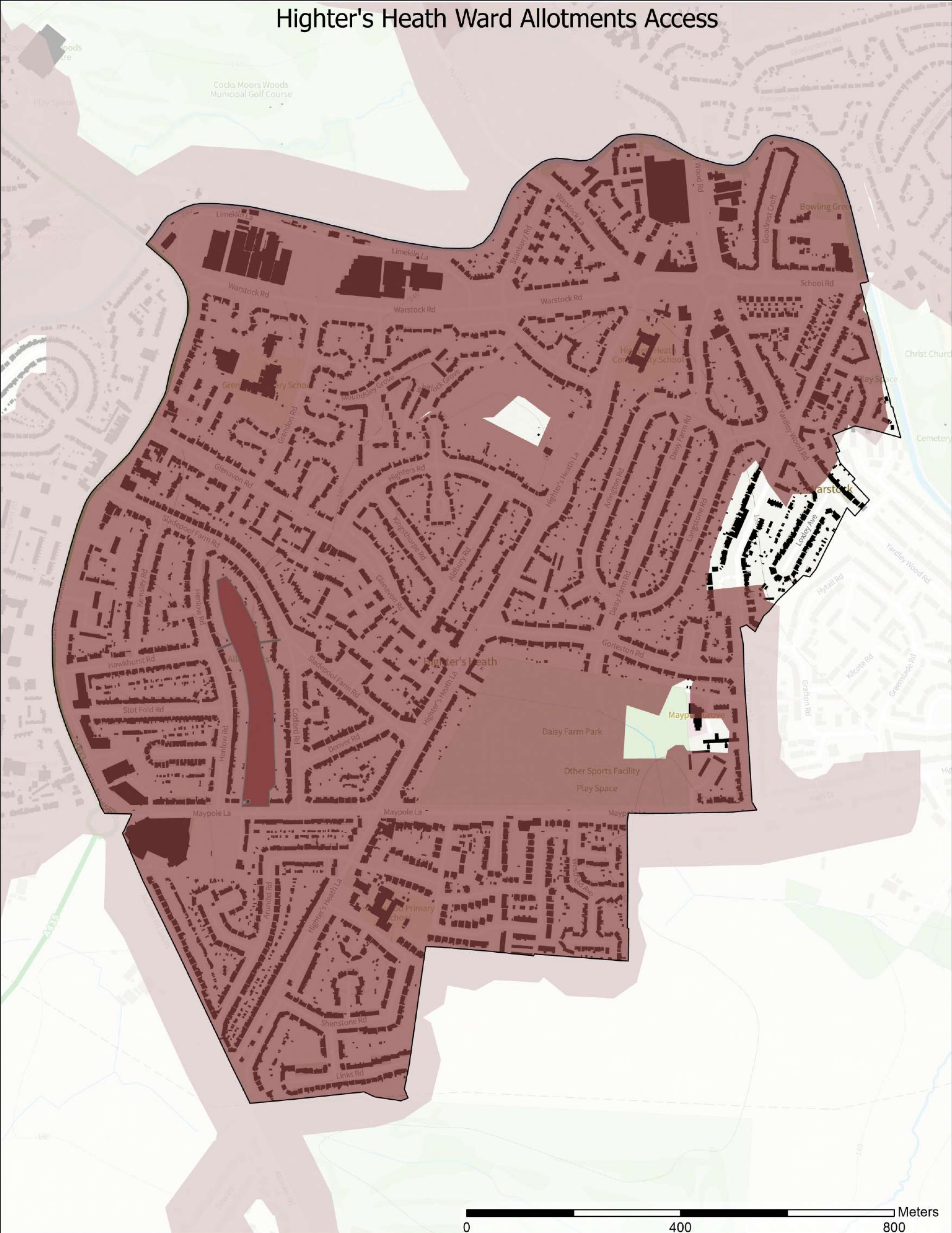


Scale: 1:8,000
Date: 18/10/2022

Contains OS data © Crown Copyright and database right 2022
Contains data from OS Zoomstack

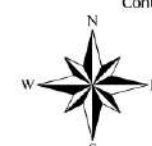
ethos
Environmental Planning

Highter's Heath Ward Allotments Access



0 400 800 Meters

- Legend**
- Allotments
 - Allotments 15 Minutes Walking Buffer
 - Buildings

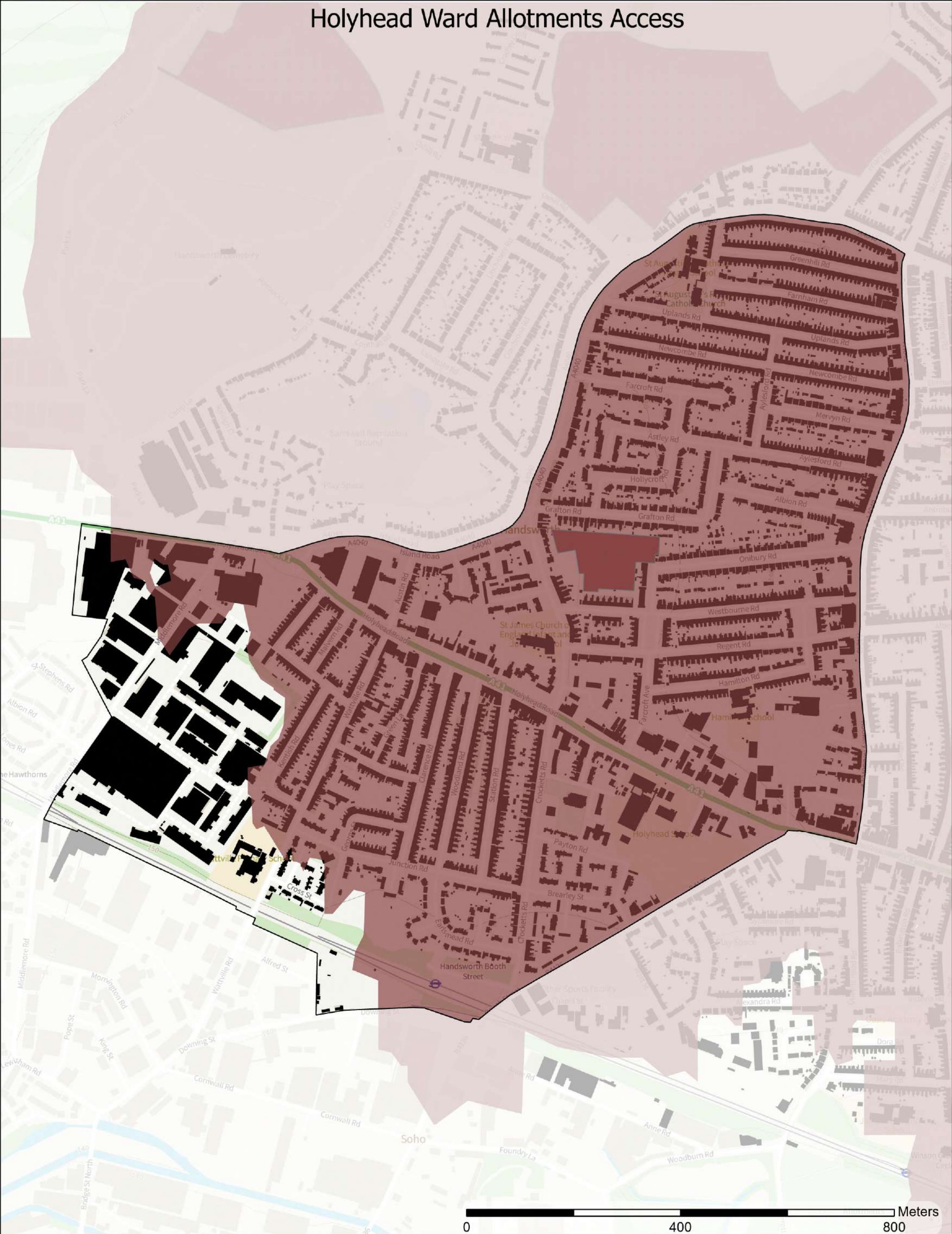


Scale: 1:6,000
Date: 18/10/2022

Contains OS data © Crown Copyright and database right 2022
Contains data from OS Zoomstack

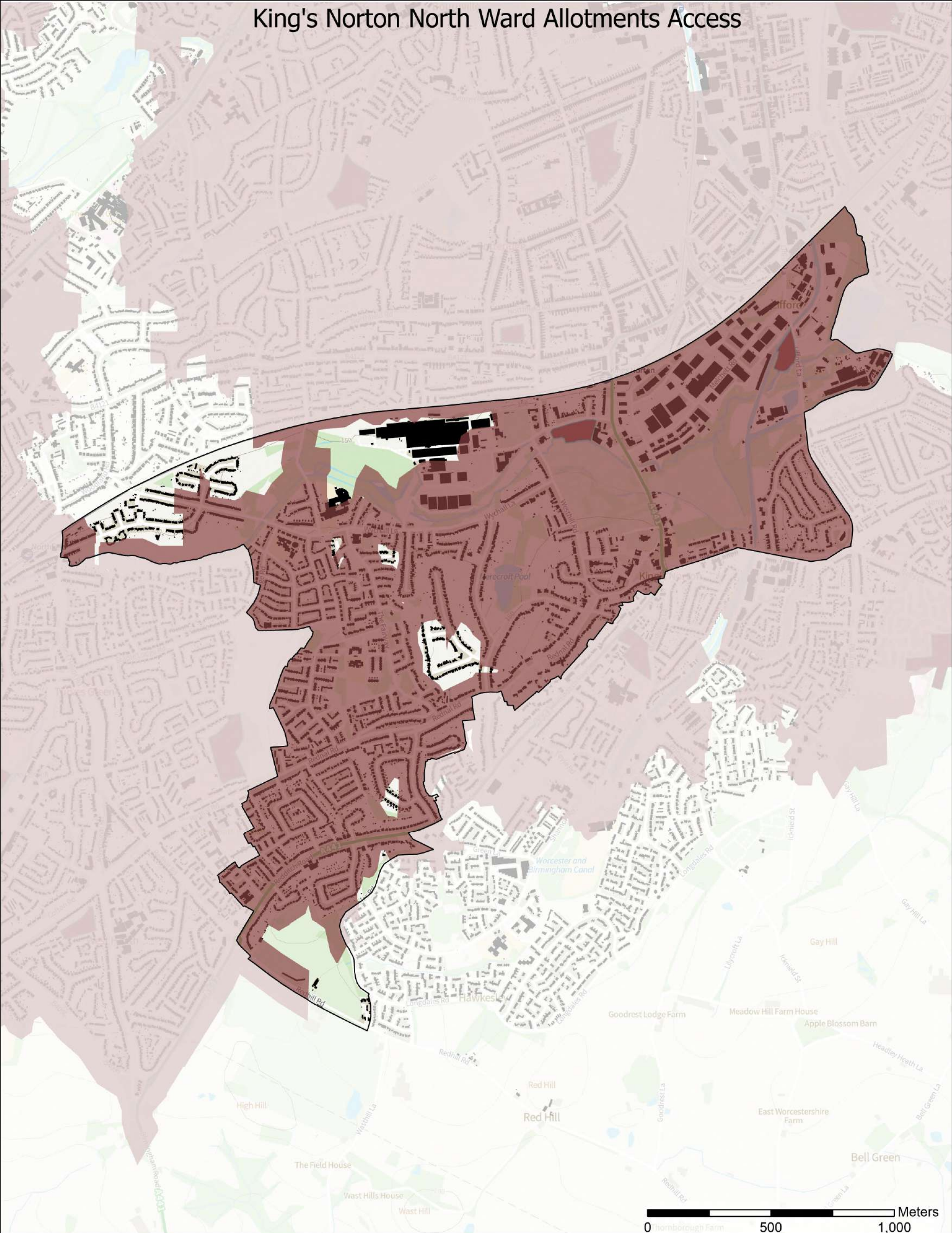
ethos
Environmental Planning

Holyhead Ward Allotments Access



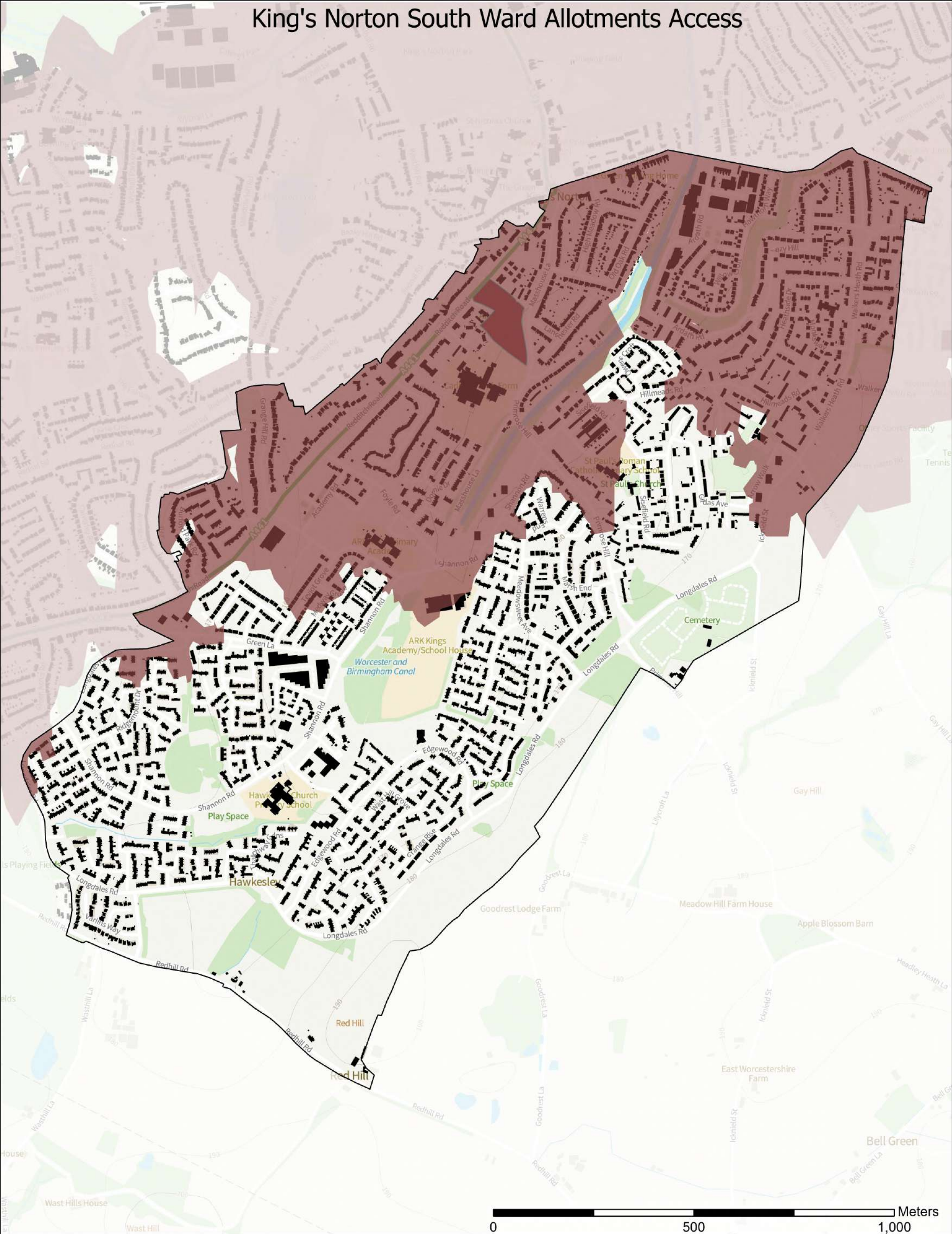
- Legend**
- Allotments
 - Allotments 15 Minutes Walking Buffer
 - Buildings

King's Norton North Ward Allotments Access



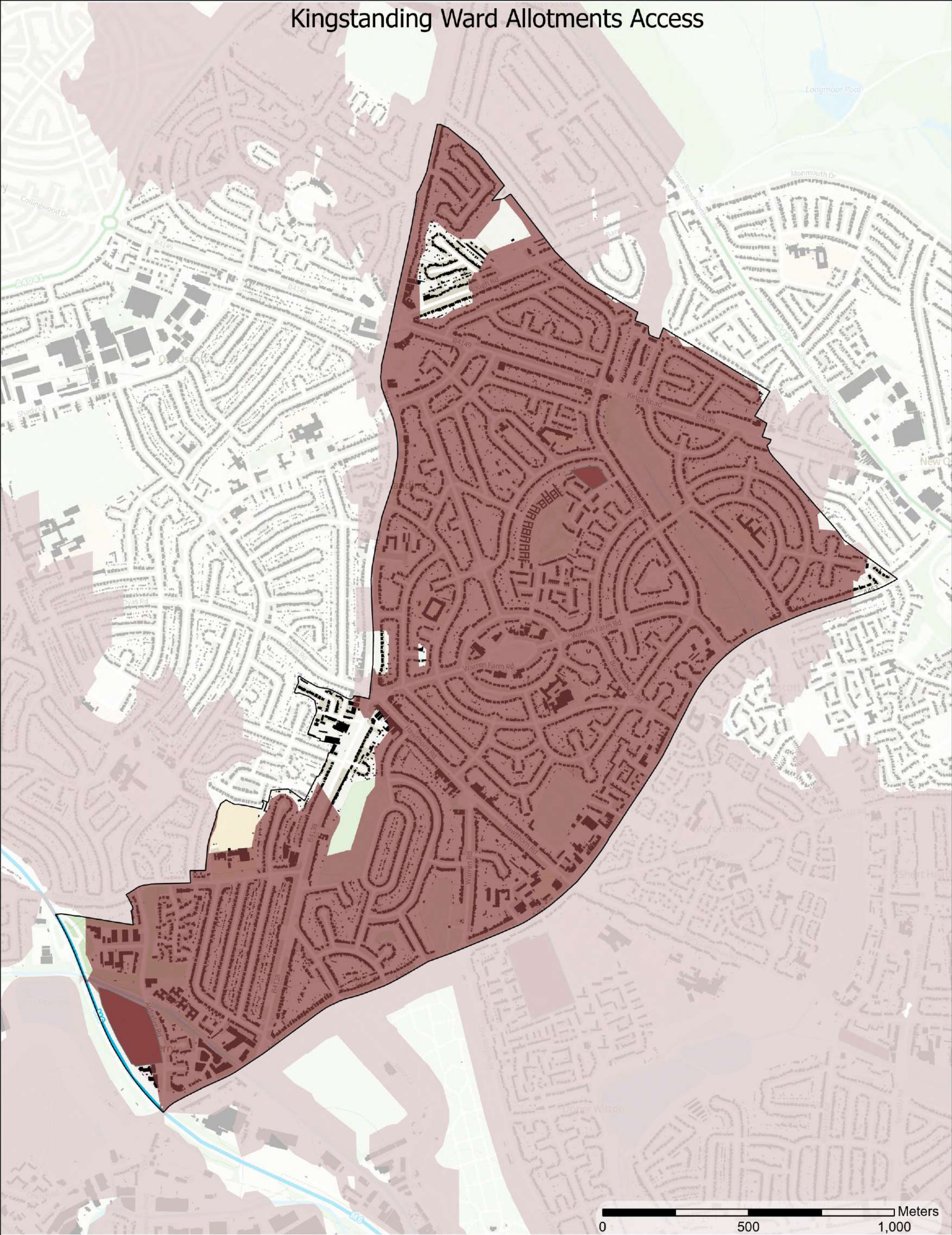
- Legend**
- Allotments
 - Allotments 15 Minutes Walking Buffer
 - Buildings

King's Norton South Ward Allotments Access



- Legend**
- Allotments
 - Allotments 15 Minutes Walking Buffer
 - Buildings

Kingstanding Ward Allotments Access



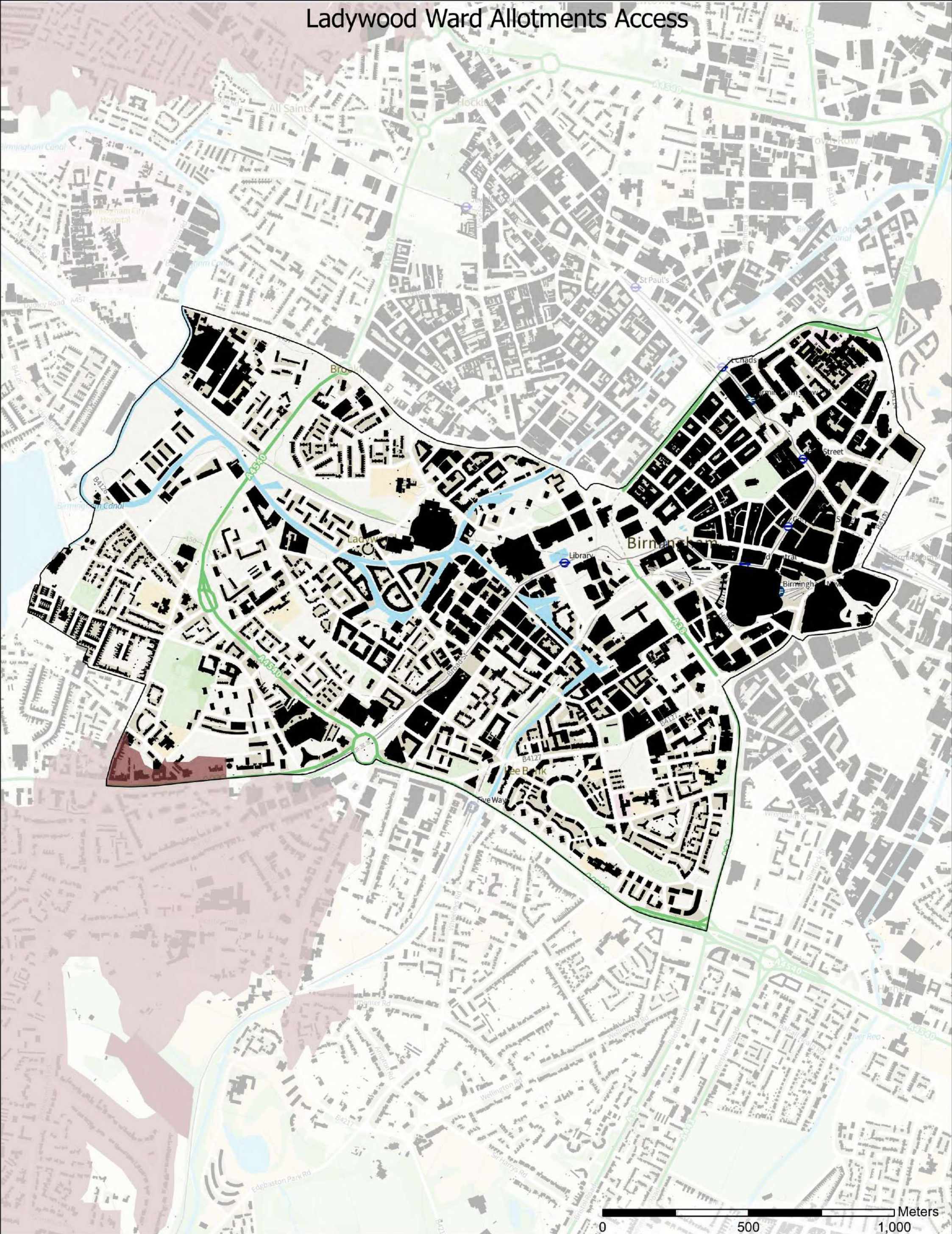
- Legend**
- Allotments
 - Allotments 15 Minutes Walking Buffer
 - Buildings

Scale: 1:11,000
Date: 18/10/2022

Contains OS data © Crown Copyright and database right 2022
Contains data from OS Zoomstack

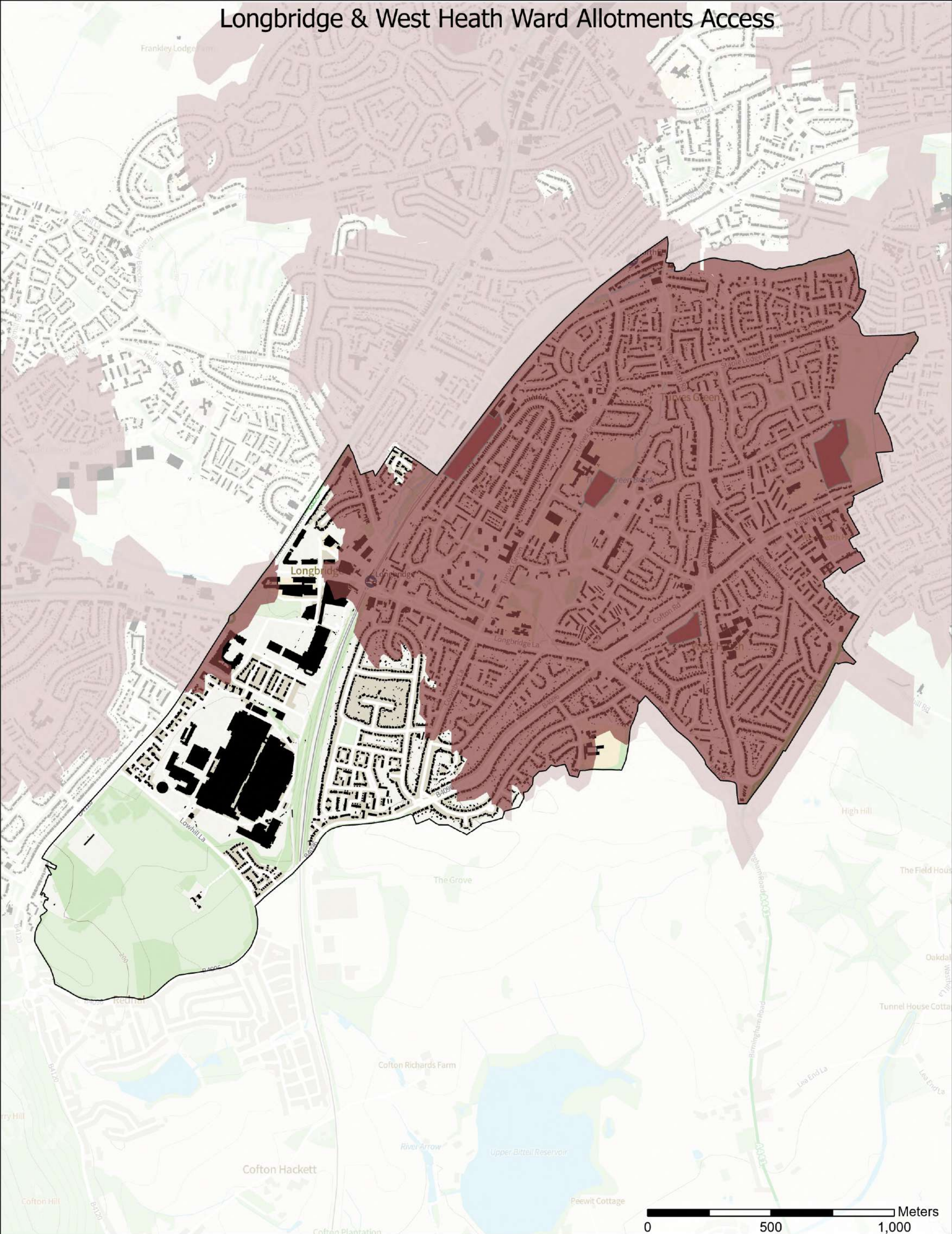
ethos
Environmental Planning

Ladywood Ward Allotments Access



- Legend**
- Allotments
 - Allotments 15 Minutes Walking Buffer
 - Buildings

Longbridge & West Heath Ward Allotments Access



- Legend**
- Allotments
 - Allotments 15 Minutes Walking Buffer
 - Buildings