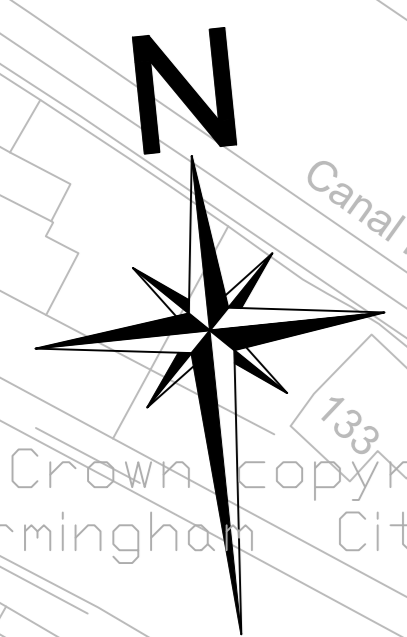
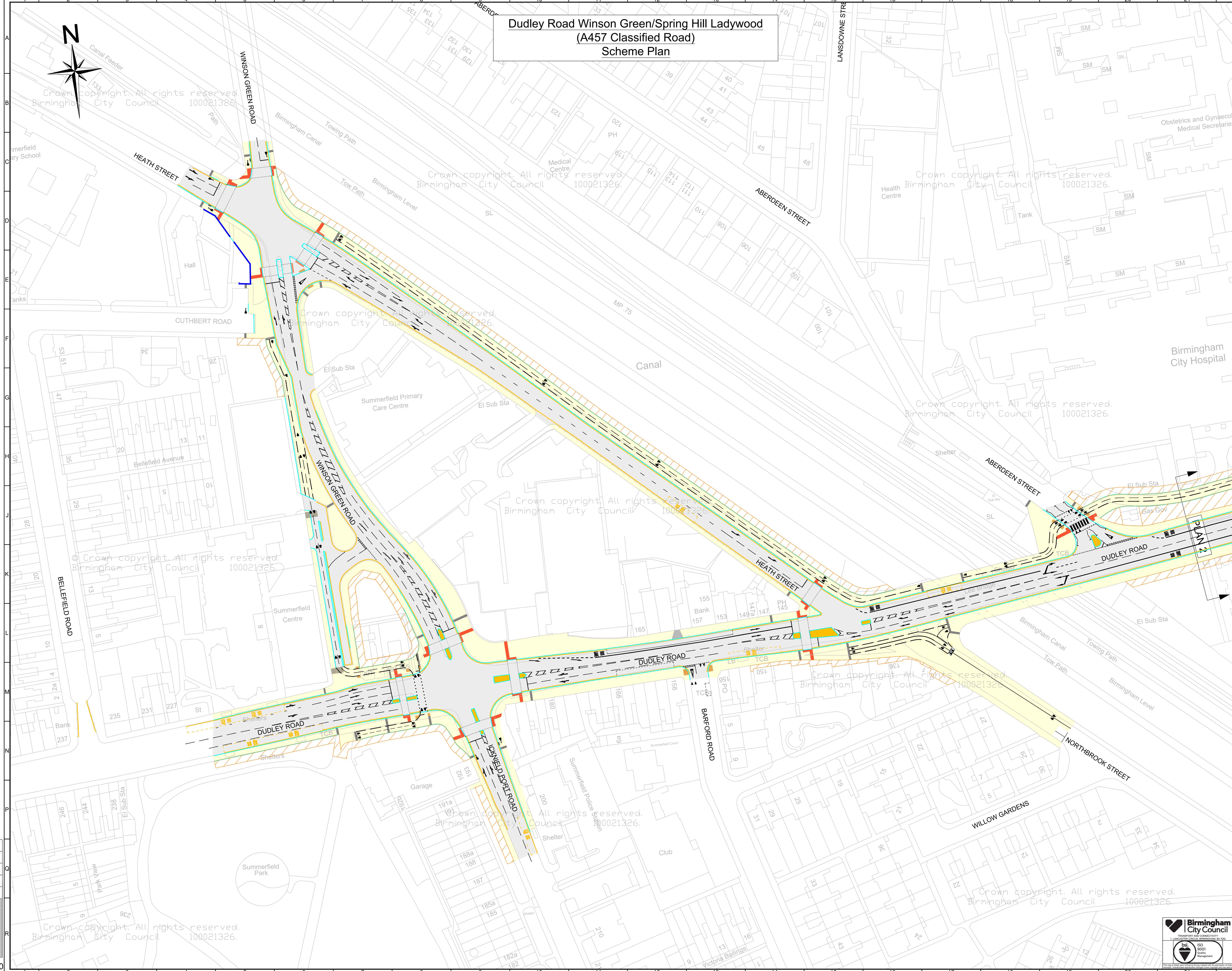


Dudley Road Winson Green/Spring Hill Ladywood (A457 Classified Road) Scheme Plan


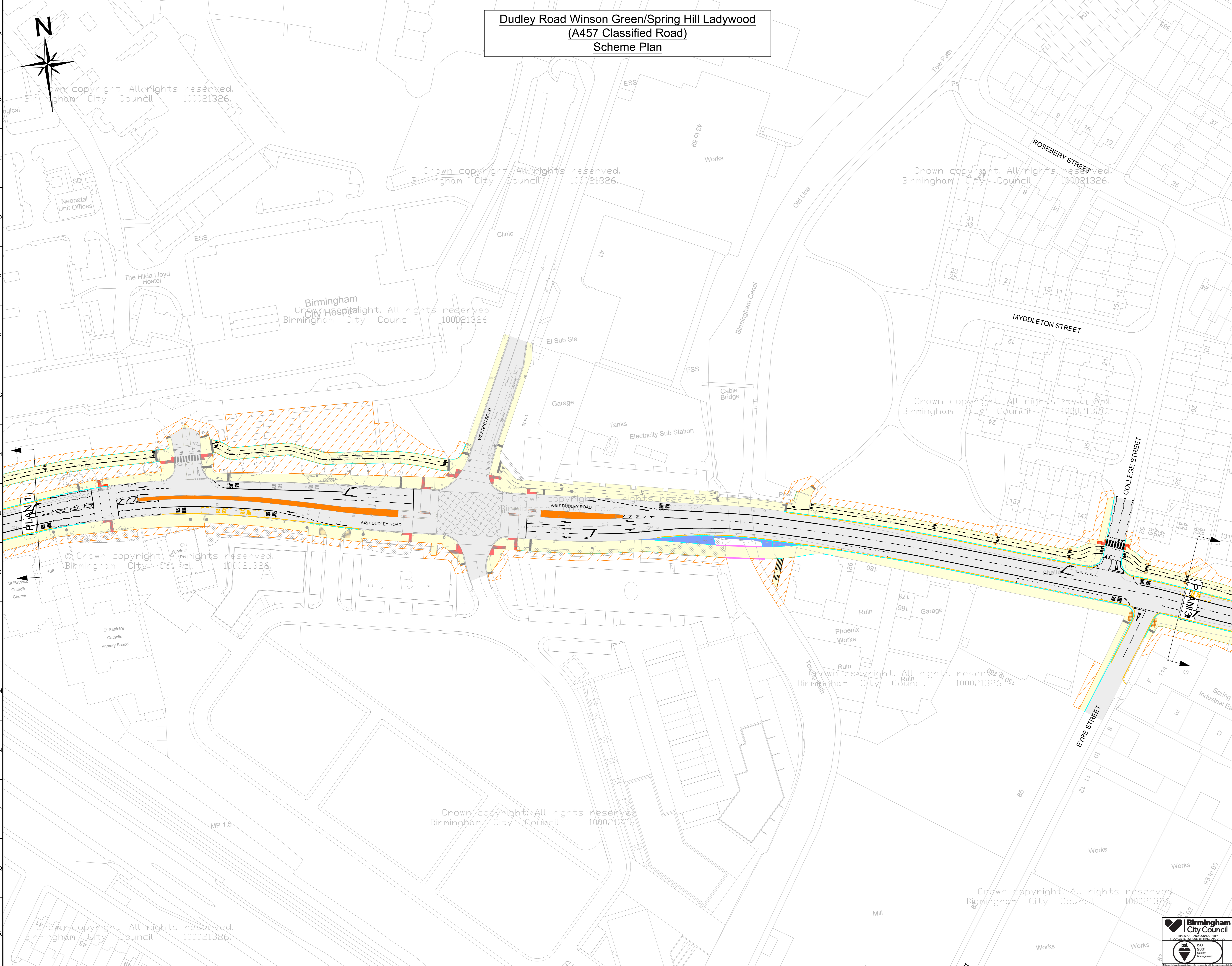
- Proposed central verge/splitter
- Proposed footway/cycleway
- Proposed carriageway
- Proposed deterrent footway
- Proposed kerb
- Proposed cycle marking
- Tactile paving red
- Tactile paving buff
- Tactile paving corduroy
- Proposed road marking
- Proposed bus stop marking
- Working Space



<p>Birmingham City Council TRANSPORT AND COMMUNITY 1. LOCALITY GROUPS (BIRMINGHAM METHOD)</p>	<p>SCHEME DUDLEY ROAD IMPROVEMENT SCHEME</p> <p>DRAWING REVISED SCHEME PLAN SHEET 1 OF 3</p> <p>DATE 05/03/2024</p> <p>SCALE 1:500</p>	<table border="1" style="width: 100%; border-collapse: collapse; font-size: 8px;"> <tr> <td style="width: 20%;">Author</td> <td style="width: 20%;">Checked</td> <td style="width: 20%;">Approved</td> <td style="width: 20%;">Date</td> </tr> <tr> <td> </td> <td> </td> <td> </td> <td> </td> </tr> <tr> <td> </td> <td> </td> <td> </td> <td> </td> </tr> <tr> <td> </td> <td> </td> <td> </td> <td> </td> </tr> </table> <p>CA-22115_S1_003</p>	Author	Checked	Approved	Date												
Author	Checked	Approved	Date															

Dudley Road Winson Green/Spring Hill Ladywood (A457 Classified Road) Scheme Plan

- Proposed central verge/splitter
- Proposed footway/cycleway
- Proposed carriageway
- Proposed deterrent footway
- Proposed kerb
- Proposed cycle marking
- Tactile paving red
- Tactile paving buff
- Tactile paving corduroy
- Proposed road marking
- Proposed bus stop marking
- Working Space



Crown copyright. All rights reserved.
Birmingham City Council 100021326.

Crown copyright. All rights reserved.
Birmingham City Council 100021326.

Crown copyright. All rights reserved.
Birmingham City Council 100021326.

Crown copyright. All rights reserved.
Birmingham City Council 100021326.

Crown copyright. All rights reserved.
Birmingham City Council 100021326.

Crown copyright. All rights reserved.
Birmingham City Council 100021326.

Crown copyright. All rights reserved.
Birmingham City Council 100021326.

Crown copyright. All rights reserved.
Birmingham City Council 100021326.

Crown copyright. All rights reserved.
Birmingham City Council 100021326.

Crown copyright. All rights reserved.
Birmingham City Council 100021326.

Crown copyright. All rights reserved.
Birmingham City Council 100021326.

 Birmingham City Council <small>TRANSPORT AND CONNECTIVITY</small> <small>1 LANCASTER GROUND, BIRMINGHAM, B2 4BN</small>	DRAWING NO: 100021326-01 DATE: 15/03/2023 SCALE: 1:500 SHEET: 2 OF 3
	PROJECT: DUDLEY ROAD IMPROVEMENT SCHEME DRAWING: REVISED SCHEME PLAN SHEET 2 OF 3 DRAWING STATUS: GENERAL DRAWING NO: 100021326-01

**Dudley Road Winson Green/Spring Hill Ladywood
(A457 Classified Road)
Scheme Plan**

**INSET A
1:500**

-  Proposed central verge/splitter
-  Proposed footway/cycleway
-  Proposed carriageway
-  Proposed deterrent footway
-  Proposed kerb
-  Proposed cycle marking
-  Tactile paving red
-  Tactile paving buff
-  Tactile paving corduroy
-  Proposed road marking
-  Proposed bus stop marking
-  Working Space

