

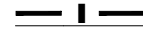

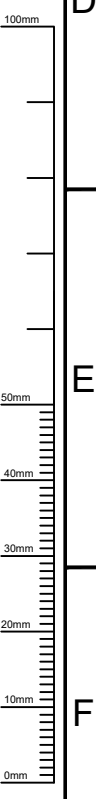
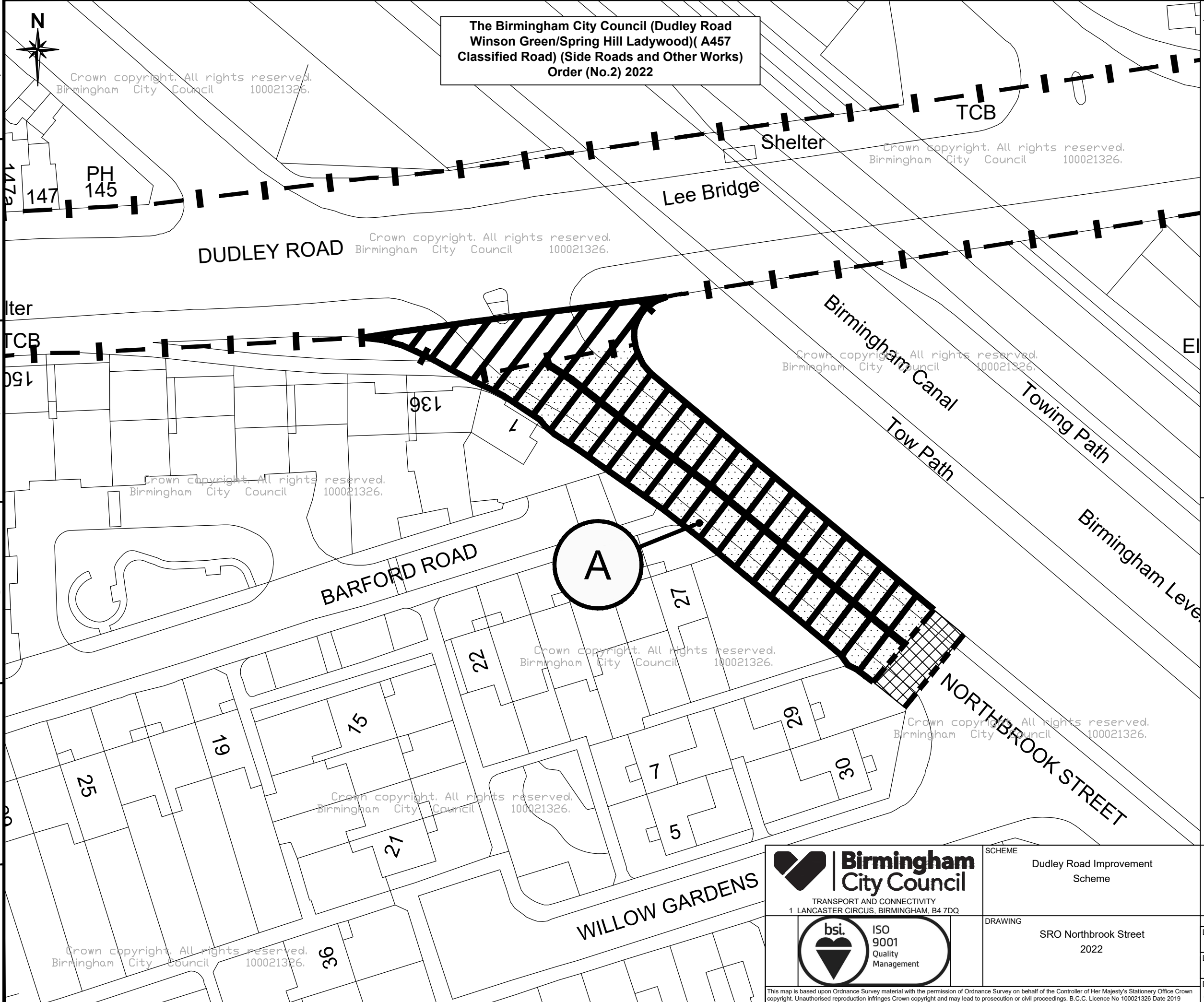


FILE PATH - X:\Commissions\CA-02715 A457 Dudley Road\4.0 Drawings\02 Working Drawings\G_CA-02715_S1_017A rev- Additional SRO Plan (Northbrook Street).x


**The Birmingham City Council (Dudley Road
Winson Green/Spring Hill Ladywood)(A457
Classified Road) (Side Roads and Other Works)
Order (No.2) 2022**

KEY

-  Highway To Be Stopped Up
-  Highway To Be Improved
-  Classified Road
-  New Highway To Be Constructed





The common seal of Birmingham City Council was hereunto affixed in the presence of

DocuSigned by:

 Victor Tsai
 (Authorised Signatory)

on this .12th.....
 day of April.....
 2022



 Birmingham City Council TRANSPORT AND CONNECTIVITY 1 LANCASTER CIRCUS, BIRMINGHAM, B4 7DQ	SCHEME Dudley Road Improvement Scheme					
	DRAWING SRO Northbrook Street 2022		DATE	REV.	REVISIONS	
			DRAWN	DESIGNER	PM	REVISION
			AJT	RR	RW	-
		DRAWING STATUS GENERAL		SCALE 1:500		
		DWG. No CA-02715 S1 017A				

This map is based upon Ordnance Survey material with the permission of Ordnance Survey on behalf of the Controller of Her Majesty's Stationery Office Crown copyright. Unauthorised reproduction infringes Crown copyright and may lead to prosecution or civil proceedings. B.C.C. Licence No 100021326 Date 2019