

# Birmingham Weekly COVID-19 Statistics

## Weekly report: 27th September to 3rd October 2021

Author: Dr Justin Varney (Department of Public Health)

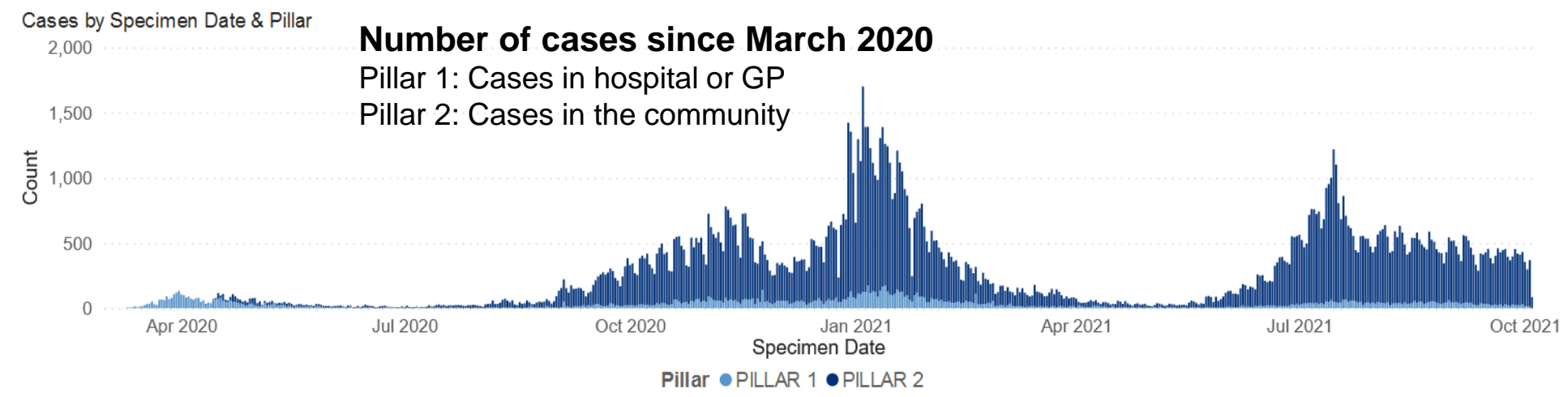
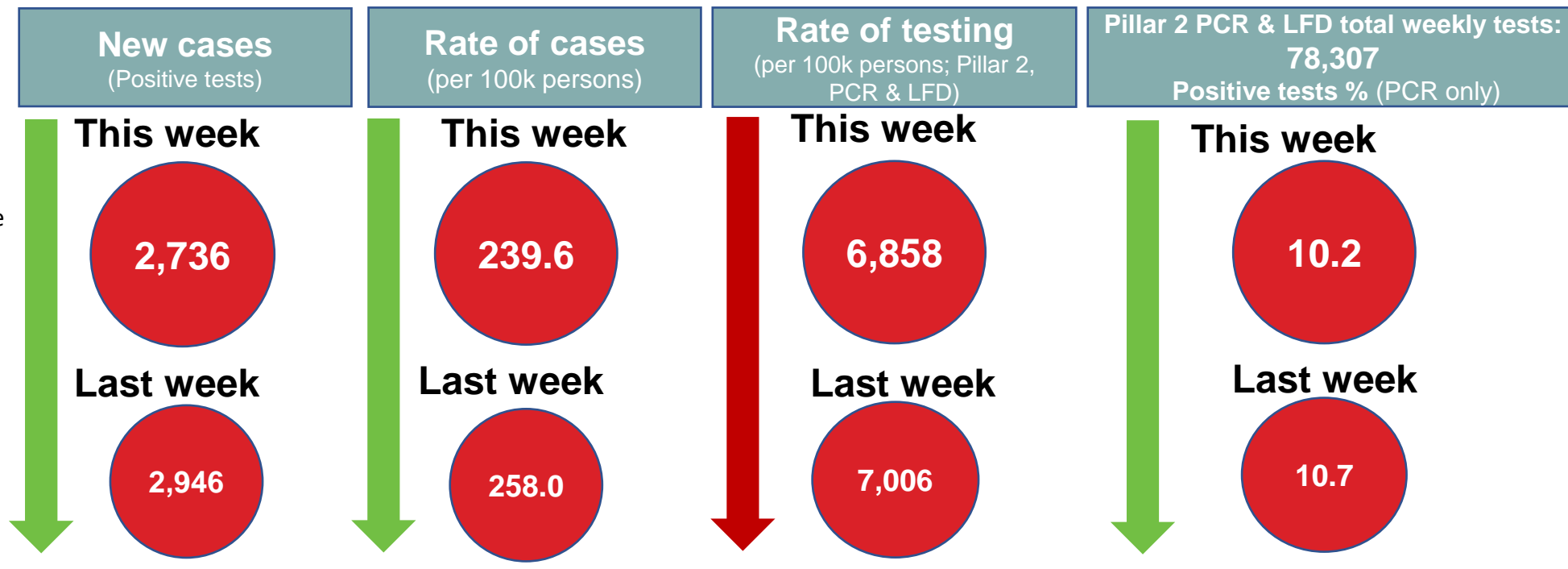
Source: SGSS, NHS Digital

New cases and the overall case rate have decreased in the 7 days leading up to 3<sup>rd</sup> October. The % of positive PCR tests has also decreased, along with overall testing rates using PCR, LFD or both.

All adults are encouraged to do regular home testing using the rapid Lateral flow tests. The test kits are available at community pharmacies [across the city](#), or you can also order online for home delivery directly from the government for [free by post](#).

Spread appears to be primarily occurring through household, social and workplace interactions. Spread often happens in the home but it isn't inevitable, and [www.germdefence.org](http://www.germdefence.org) can help.

In hospitals across the city, admissions ranged between 22 and 43 new cases a day in the week ending 3<sup>rd</sup> October (total = 218), an increase of 3.3% when compared to last week's admissions of between 16 and 47 new daily cases (total = 211). There were 8 deaths reported this week in Birmingham, a decrease of 5 deaths compared to the previous week.



# Birmingham Weekly COVID-19 Statistics

Weekly report 27<sup>th</sup> September to 3<sup>rd</sup> October 2021

This week, cases across Birmingham decreased to 2,736 cases, compared to 2,946 cases reported the previous week, a decrease of 7.1%.

The 10 wards with the highest case rates (cases per 100,000 population) this week are:

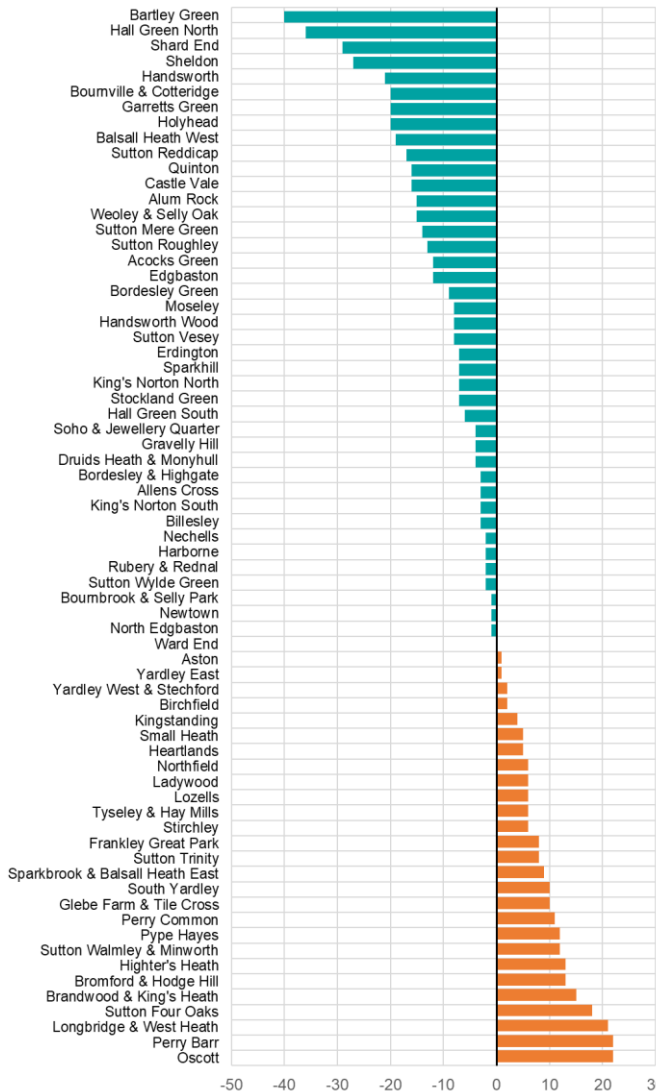
- Sutton Trinity (551)
- Stirchley (505)
- Perry Common (429)
- Frankley Great Park (414)
- Oscott (412)
- Sutton Wylde Green (404)
- Sutton Walmley & Minworth (401)
- Castle Vale (397)
- Perry Barr (393)
- Sutton Four Oaks (382)

Cases decreased in all age groups this week, except the 60-79 and 80+ age groups, which increased by 8.0% and 6.7% respectively.

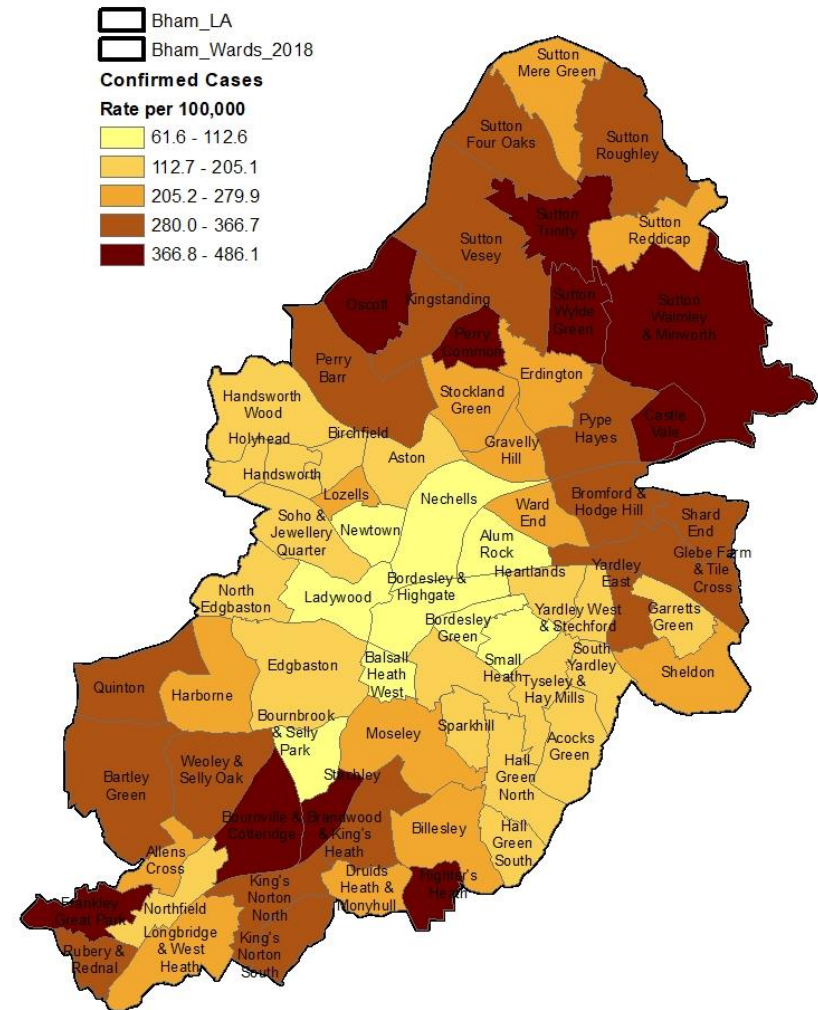
Cases decreased in all ethnic groups. The Asian ethnic group saw the largest decrease of 21%, followed by a decrease of 20% in the Mixed/Other ethnic group.

## Case number change in Birmingham (ward level)

Change in weekly cases compared to the previous week



## Confirmed Cases by Ward 26th September - 2nd October 2021 (Pillar 1 & Pillar 2 Tests)



Produced by Birmingham Public Health Division (06/10/2021)  
© Crown copyright and database rights 2021 Ordnance Survey 100021326.

Comparison of seven-day total cases from 26 Sep to 03 Oct by ward level covering Birmingham.

Source: PHE, updated on 03 Oct 10:20

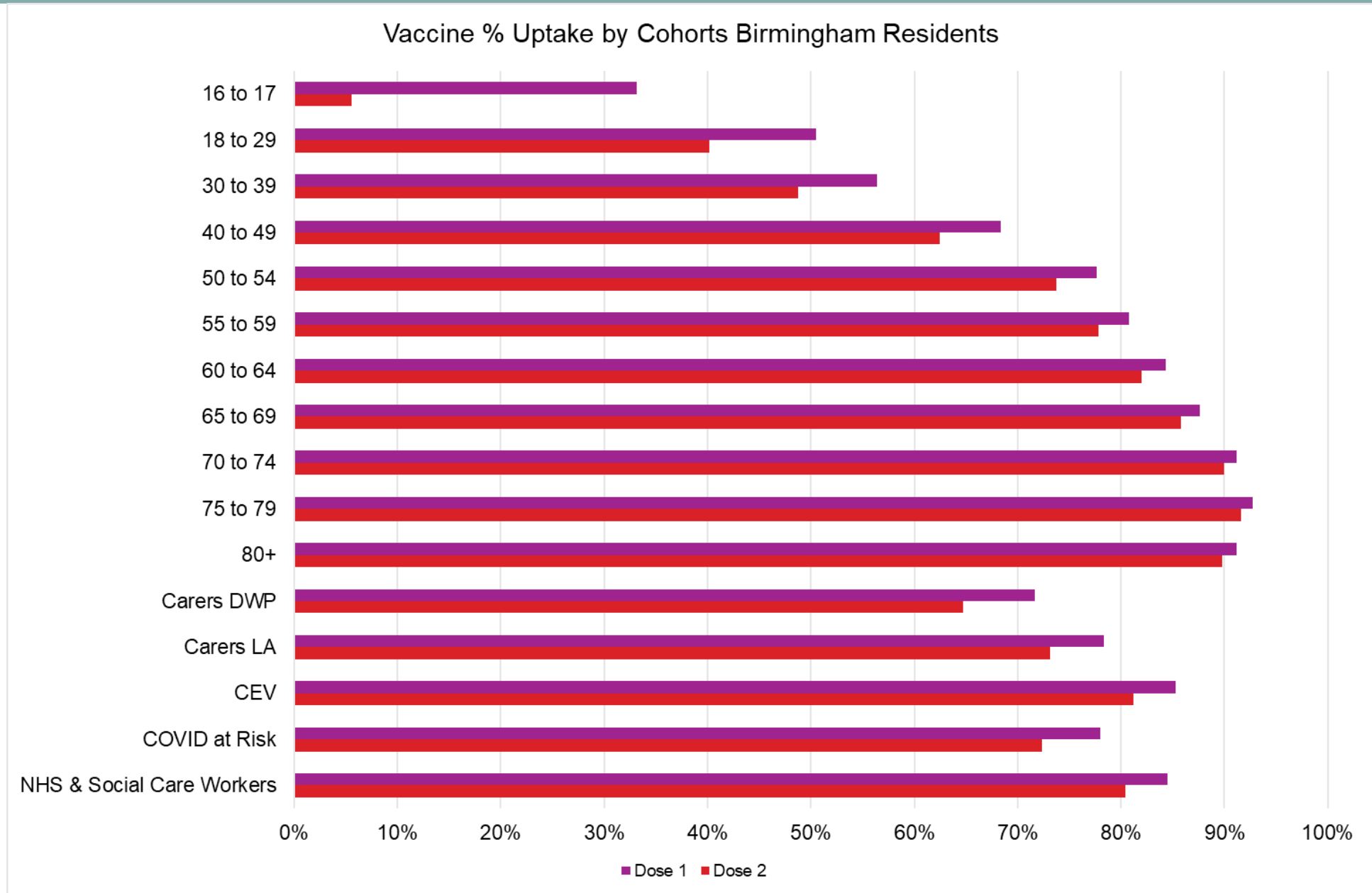


# Case Rates by Ward 27th September to 3rd October 2021

| Electoral Ward Name       | No. Positive cases per 100,000 (current week) | No. Positive cases per 100,000 (previous week) | Electoral Ward Name      | No. Positive cases per 100,000 (current week) | No. Positive cases per 100,000 (previous week) | Electoral Ward Name             | No. Positive cases per 100,000 (current week) | No. Positive cases per 100,000 (previous week) |
|---------------------------|---|--|--------------------------|---|--|---------------------------------|---|--|
| Sutton Mere Green         | 193   | 335  | Frankley Great Park      | 414   | 346  | Nechells                        | 125   | 137  |
| Garretts Green            | 178   | 364  | Yardley East             | 328   | 318  | Erdington                       | 232   | 266  |
| Sutton Trinity            | 551   | 465  | Handsworth Wood          | 146   | 184  | Castle Vale                     | 397   | 561  |
| Sutton Roughley           | 302   | 414  | Bromford & Hodge Hill    | 300   | 240  | Hall Green South                | 201   | 258  |
| Sutton Walmley & Minworth | 401   | 326  | Perry Common             | 429   | 335  | Bordesley & Highgate            | 89  | 108  |
| Sheldon                   | 206   | 342  | South Yardley            | 224   | 131  | Heartlands                      | 172   | 134  |
| Sutton Reddicap           | 260   | 430  | Pype Hayes               | 324   | 213  | Weoley & Selly Oak              | 271   | 333  |
| Quinton                   | 284   | 363  | Longbridge & West Heath  | 304   | 201  | Alum Rock                       | 84  | 139  |
| Oscott                    | 412   | 303  | Hall Green North         | 219   | 377  | Aston                           | 149   | 145  |
| Rubery & Rednal           | 286   | 304  | Billesley                | 246   | 261  | Small Heath                     | 104   | 81   |
| Kingstanding              | 290   | 271  | Perry Barr               | 393   | 286  | Highter's Heath                 | 364   | 249  |
| Northfield                | 221   | 163  | Yardley West & Stechford | 181   | 165  | Tyseley & Hay Mills             | 178   | 130  |
| Brandwood & King's Heath  | 326   | 247  | Acocks Green             | 152   | 202  | Stockland Green                 | 223   | 252  |
| Lozells                   | 204   | 143  | Bordesley Green          | 94  | 165  | Sparkhill                       | 166   | 198  |
| King's Norton North       | 364   | 424  | Allens Cross             | 241   | 269  | Druids Heath & Monyhull         | 289   | 323  |
| Ward End                  | 242   | 242  | Gravelly Hill            | 213   | 250  | North Edgbaston                 | 183   | 187  |
| Shard End                 | 284   | 520  | Glebe Farm & Tile Cross  | 366   | 325  | Sparkbrook & Balsall Heath East | 192   | 157  |
| Balsall Heath West        | 57  | 213  | Newtown                  | 82  | 89   | Soho & Jewellery Quarter        | 144   | 158  |
| Sutton Wylde Green        | 404   | 427  | Stirchley                | 505   | 445  | Birchfield                      | 135   | 119  |
| King's Norton South       | 345   | 371  | Moseley                  | 230   | 266  | Bournbrook & Selly Park         | 102   | 106  |
| Sutton Four Oaks          | 382   | 186  | Bournville & Cotteridge  | 353   | 465  | Handsworth                      | 189   | 354  |
| Bartley Green             | 319   | 494  | Ladywood                 | 120   | 99   | Holyhead                        | 185   | 345  |
| Sutton Vesey              | 376   | 417  | Harborne                 | 241   | 249  | Edgbaston                       | 177   | 231  |

# Birmingham COVID-19 Vaccine uptake

Extracted 5<sup>th</sup> October 2021



# Vaccine Uptake

## (lowest uptake areas by wards)

### (updated 05/10/2021)

- Up to 5<sup>th</sup> October 2021, vaccine uptake (1<sup>st</sup> dose) was below 60% in the following wards:
  - Newtown
  - Holyhead
  - Alum Rock
  - Nechells
  - Birchfield
  - Bordesley Green
  - Bordesley & Highgate
  - Soho & Jewellery Quarter
  - Sparkbrook & Balsall Heath East
  - Ward End
  - Handsworth
  - Ladywood
  - Aston
  - Heartlands
  - Balsall Heath West
  - Sparkhill
  - Small Heath
  - North Edgbaston
  - Edgbaston
  - Lozells
  - Bournbrook & Selly Park
  - Gravelly Hill
  - Tyseley & Hay Mills
  - Stockland Green
  - Yardley West & Stechford
  - Bromford & Hodge Hill
  - Handsworth Wood
  - Glebe Farm & Tile Cross
  - Garretts Green
  - Perry Barr
  - Acocks Green
  - Weoley & Selly Oak
  - Harborne
  - Kingstanding
  - Hall Green North
  - Castle Vale
  - Perry Common
  - Erdington
  - Shard End
  - Moseley

| Ward Name                       | Total Uptake 16+ | Total Uptake 50+ | Case Rate per 100,000<br>27th September to 3rd<br>October |
|---------------------------------|------------------|------------------|---|
| Newtown                         | 44.4%            | 61.7%            | 82  |
| Holyhead                        | 45.1%            | 61.9%            | 185   |
| Alum Rock                       | 46.6%            | 69.6%            | 84  |
| Nechells                        | 47.2%            | 71.5%            | 125   |
| Birchfield                      | 47.8%            | 66.0%            | 135   |
| Bordesley Green                 | 48.8%            | 67.7%            | 94  |
| Bordesley & Highgate            | 48.7%            | 68.5%            | 89  |
| Soho & Jewellery Quarter        | 49.5%            | 64.4%            | 144   |
| Sparkbrook & Balsall Heath East | 50.3%            | 69.3%            | 192   |
| Ward End                        | 50.5%            | 74.1%            | 242   |
| Handsworth                      | 50.9%            | 67.3%            | 189   |
| Ladywood                        | 51.0%            | 68.1%            | 120   |
| Aston                           | 51.2%            | 69.5%            | 149   |
| Heartlands                      | 51.3%            | 73.5%            | 172   |
| Balsall Heath West              | 51.5%            | 73.9%            | 57  |
| Sparkhill                       | 52.1%            | 73.6%            | 166   |
| Small Heath                     | 52.9%            | 74.2%            | 104   |
| North Edgbaston                 | 52.9%            | 70.0%            | 183   |
| Edgbaston                       | 52.9%            | 81.6%            | 177   |
| Lozells                         | 54.2%            | 70.0%            | 204   |
| Bournbrook & Selly Park         | 54.1%            | 84.6%            | 102   |
| Gravelly Hill                   | 55.6%            | 77.9%            | 213   |
| Tyseley & Hay Mills             | 58.1%            | 79.6%            | 178   |
| Stockland Green                 | 58.0%            | 80.0%            | 223   |
| Yardley West & Stechford        | 62.2%            | 83.7%            | 181   |
| Bromford & Hodge Hill           | 62.5%            | 85.9%            | 300   |
| Handsworth Wood                 | 62.9%            | 81.5%            | 146   |
| Glebe Farm & Tile Cross         | 63.1%            | 84.7%            | 366   |
| Garretts Green                  | 63.2%            | 84.5%            | 178   |
| Perry Barr                      | 63.9%            | 84.0%            | 393   |
| Acocks Green                    | 65.2%            | 85.1%            | 152   |
| Weoley & Selly Oak              | 66.9%            | 86.4%            | 271   |
| Harborne                        | 67.0%            | 85.1%            | 241   |
| Kingstanding                    | 68.5%            | 85.7%            | 290   |
| Hall Green North                | 68.7%            | 86.5%            | 219   |
| Castle Vale                     | 68.8%            | 88.9%            | 397   |
| Perry Common                    | 68.9%            | 86.5%            | 429   |
| Erdington                       | 69.3%            | 86.0%            | 232   |
| Shard End                       | 69.7%            | 89.4%            | 284   |
| Moseley                         | 70.3%            | 85.1%            | 230   |

# Vaccine Uptake (lowest uptake areas by wards) (updated 05/10/2021)

- Up to 5<sup>th</sup> October 2021, vaccine uptake (2<sup>nd</sup> dose) was below 60% in the following wards:

- Newtown
- Alum Rock
- Holyhead
- Nechells
- Birchfield
- Bordesley Green
- Sparkbrook & Balsall Heath East
- Ward End
- Bordesley & Highgate
- Heartlands
- Aston
- Handsworth
- Soho & Jewellery Quarter
- Sparkhill
- Balsall Heath West
- Small Heath
- Lozells
- Ladywood
- North Edgbaston
- Gravelly Hill
- Edgbaston
- Tyseley & Hay Mills
- Bournbrook & Selly Park
- Stockland Green
- Bromford & Hodge Hill
- Yardley West & Stechford
- Glebe Farm & Tile Cross
- Garretts Green
- Handsworth Wood
- Perry Barr
- Acocks Green

| Ward Name                       | Total Uptake 16+ | Total Uptake 50+ | Case Rate per 100,000<br>27th September to 3rd<br>October |
|---------------------------------|------------------|------------------|---|
| Newtown                         | 35.5%            | 57.4%            | 82  |
| Alum Rock                       | 36.7%            | 63.9%            | 84  |
| Holyhead                        | 37.6%            | 59.1%            | 185   |
| Nechells                        | 38.7%            | 66.5%            | 125   |
| Birchfield                      | 39.3%            | 63.0%            | 135   |
| Bordesley Green                 | 40.2%            | 62.9%            | 94  |
| Sparkbrook & Balsall Heath East | 40.8%            | 64.7%            | 192   |
| Ward End                        | 40.9%            | 69.6%            | 242   |
| Bordesley & Highgate            | 41.0%            | 64.9%            | 89  |
| Heartlands                      | 41.6%            | 69.2%            | 172   |
| Aston                           | 41.9%            | 65.3%            | 149   |
| Handsworth                      | 42.2%            | 63.9%            | 189   |
| Soho & Jewellery Quarter        | 42.5%            | 60.6%            | 144   |
| Sparkhill                       | 43.0%            | 69.6%            | 166   |
| Balsall Heath West              | 43.6%            | 69.9%            | 57  |
| Small Heath                     | 43.8%            | 70.5%            | 104   |
| Lozells                         | 44.0%            | 65.1%            | 204   |
| Ladywood                        | 45.5%            | 65.2%            | 120   |
| North Edgbaston                 | 45.7%            | 67.2%            | 183   |
| Gravelly Hill                   | 48.4%            | 74.7%            | 213   |
| Edgbaston                       | 48.6%            | 80.1%            | 177   |
| Tyseley & Hay Mills             | 49.7%            | 76.0%            | 178   |
| Bournbrook & Selly Park         | 49.3%            | 83.3%            | 102   |
| Stockland Green                 | 50.6%            | 77.1%            | 223   |
| Bromford & Hodge Hill           | 53.5%            | 83.0%            | 300   |
| Yardley West & Stechford        | 53.5%            | 80.5%            | 181   |
| Glebe Farm & Tile Cross         | 54.6%            | 81.8%            | 366   |
| Garretts Green                  | 55.3%            | 81.9%            | 178   |
| Handsworth Wood                 | 55.7%            | 79.2%            | 146   |
| Perry Barr                      | 57.2%            | 81.8%            | 393   |
| Acocks Green                    | 57.8%            | 82.4%            | 152   |
| Hall Green North                | 60.8%            | 84.6%            | 219   |
| Weoley & Selly Oak              | 60.9%            | 84.7%            | 271   |
| Kingstanding                    | 61.1%            | 83.6%            | 290   |
| Perry Common                    | 62.1%            | 83.8%            | 429   |
| Shard End                       | 62.2%            | 87.4%            | 284   |
| Castle Vale                     | 62.3%            | 86.2%            | 397   |
| Harborne                        | 62.6%            | 83.4%            | 241   |
| Erdington                       | 63.5%            | 84.1%            | 232   |
| King's Norton South             | 63.7%            | 86.0%            | 345   |