

FOR CONTINUATION REFER TO SG-01-065

FOR CONTINUATION REFER TO SG-01-063

Legend

- Limits of Land Subject to Safeguarding Direction
- Safeguarded Area: Surface
- Safeguarded Area: Sub-surface
- Extended Homeowner Protection Zone*
- District/Borough boundary

* This is the area previously in surface safeguarding according to the October 2013 Safeguarding Directions.

Map Number	SG-01-064
Map Name	High Speed Two Phase One Safeguarding Directions
Date of Issue	JUNE 2014

hs2

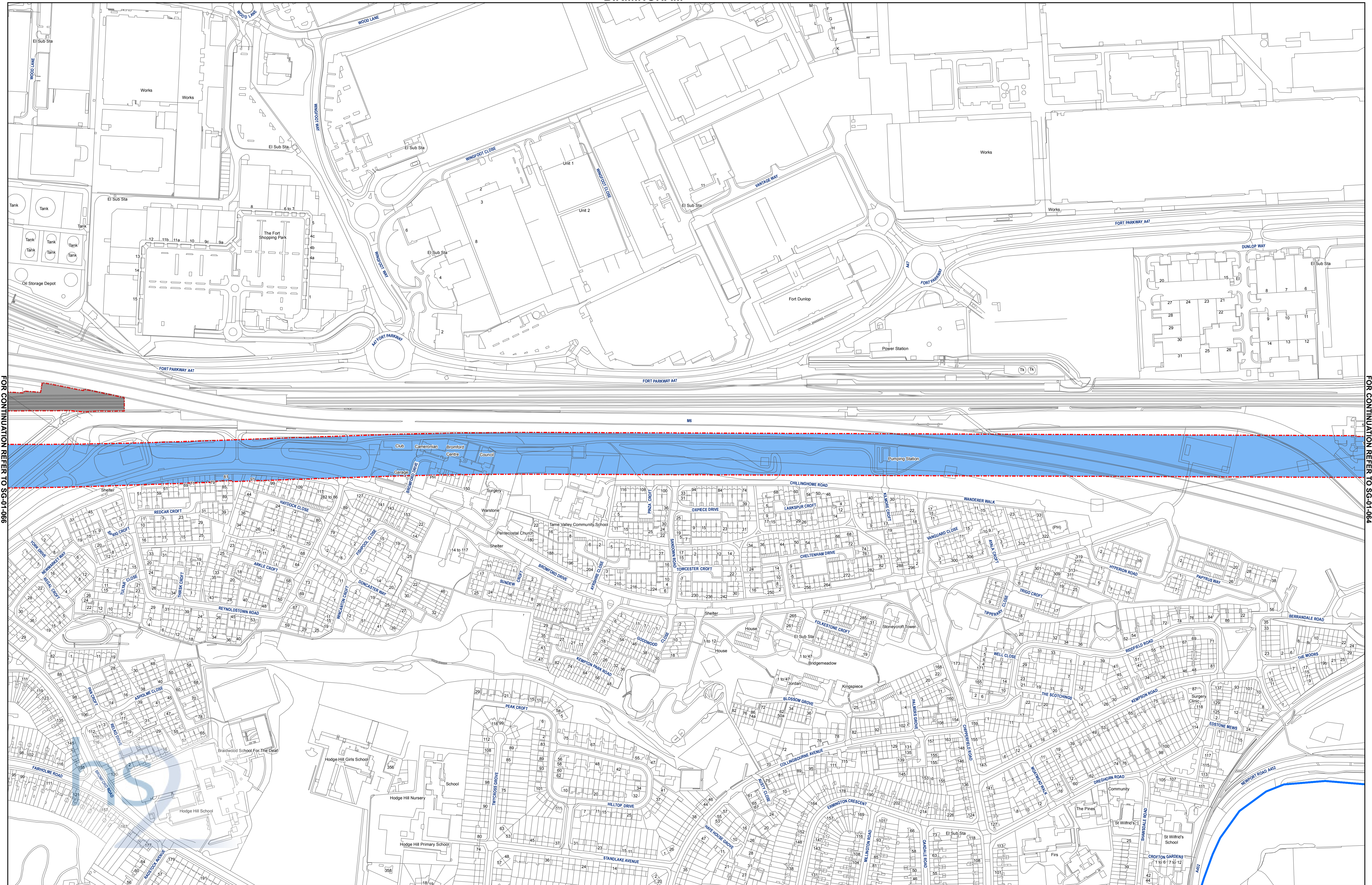
HS2 Ltd accept no responsibility for any circumstances, which arise from the reproduction of this map after alteration, amendment or abbreviation or if it is issued in part or issued incomplete in any way.

Scale at A1: 1:2,500
Scale at A3: 1:5,000

© Crown copyright and database rights 2014.
Ordnance Survey Licence Number 100049190.

Doc Number: LWM-HS2-PL-MAP-000-000076

Date: 19/06/14



Legend

- Limits of Land Subject to Safeguarding Direction
- Safeguarded Area: Surface
- Safeguarded Area: Sub-surface
- Extended Homeowner Protection Zone*
- District/Borough boundary

* This is the area previously in surface safeguarding according to the October 2013 Safeguarding Directions.

Map Number
SG-01-065

Map Name
**High Speed Two
Phase One
Safeguarding Directions**

Date of Issue
JUNE 2014

HS2 Ltd accept no responsibility for any circumstances, which arise from the reproduction of this map after alteration, amendment or abbreviation or if it is issued in part or issued incomplete in any way.

Registered in England, Registration number 3679986.
Registered office: One Canada Square, London E14 5AB.

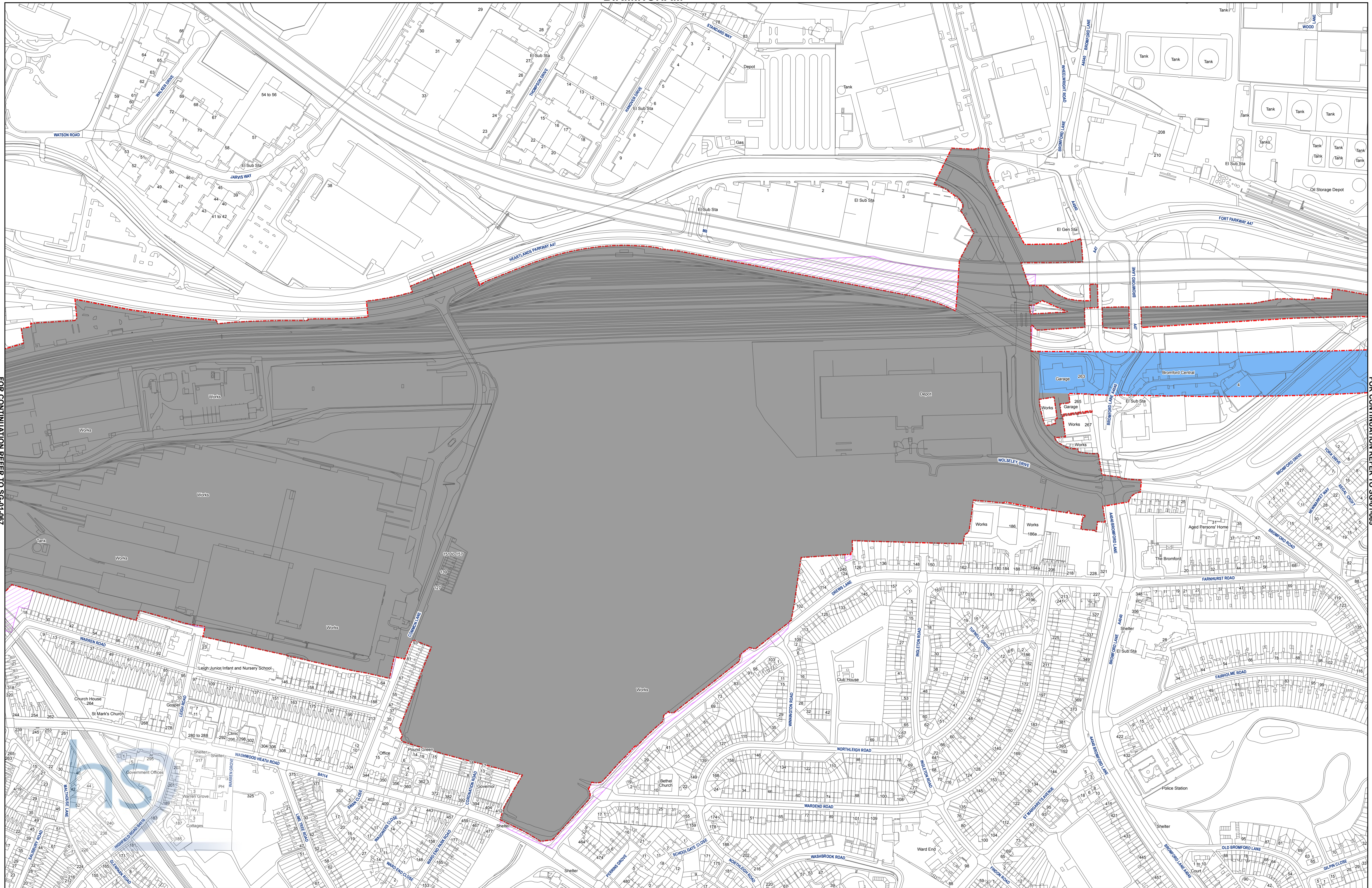
© Crown copyright and database rights 2014.
Ordnance Survey Licence Number 100049190.

Doc Number: LWM-HS2-PL-MAP-000-000077

Scale at A1: 1:2,500
Scale at A3: 1:5,000

Date: 19/06/14

BIRMINGHAM CITY



FOR CONTINUATION REFER TO SG-01-067

FOR CONTINUATION REFER TO SG-01-065

Legend

- Limits of Land Subject to Safeguarding Direction
- Safeguarded Area: Surface
- Safeguarded Area: Sub-surface
- Extended Homeowner Protection Zone*
- District/Borough boundary

* This is the area previously in surface safeguarding according to the October 2013 Safeguarding Directions.

Map Number	SG-01-066
Map Name	High Speed Two Phase One Safeguarding Directions
Date of Issue	JUNE 2014

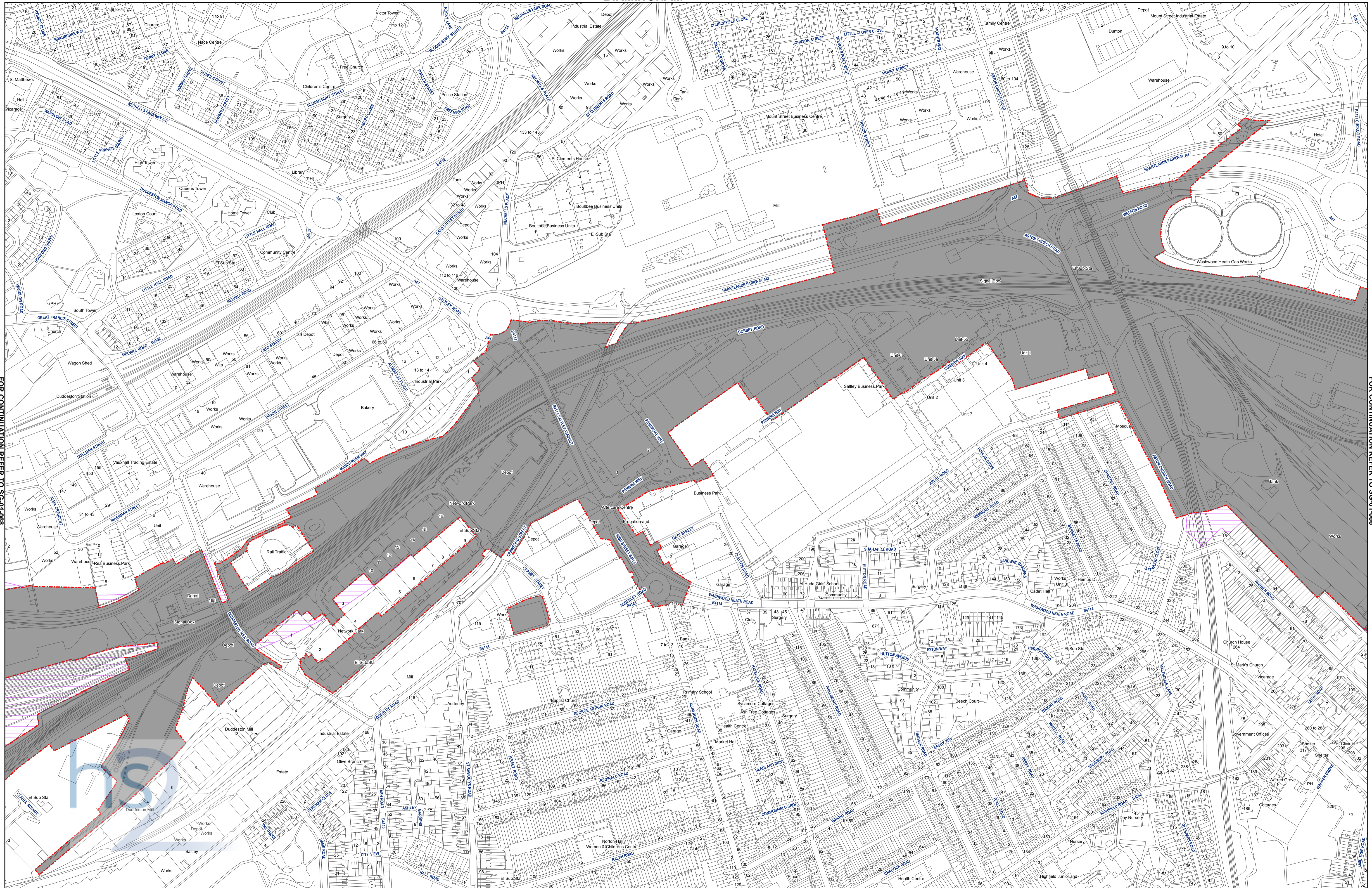
Registered in England, Registration number 3079886.
Registered office: One Canada Square, London E14 5AB.
© Crown copyright and database rights 2014.
Ordnance Survey Licence Number 100049190.

HS2 Ltd accept no responsibility for any circumstances, which arise from the reproduction of this map after alteration, amendment or abbreviation or if it is issued in part or issued incomplete in any way.

Scale at A1: 1:2,500
Scale at A3: 1:5,000

Date: 19/06/14

BIRMINGHAM CITY



FOR CONTINUATION REFER TO SG-01-068

FOR CONTINUATION REFER TO SG-01-066

Legend

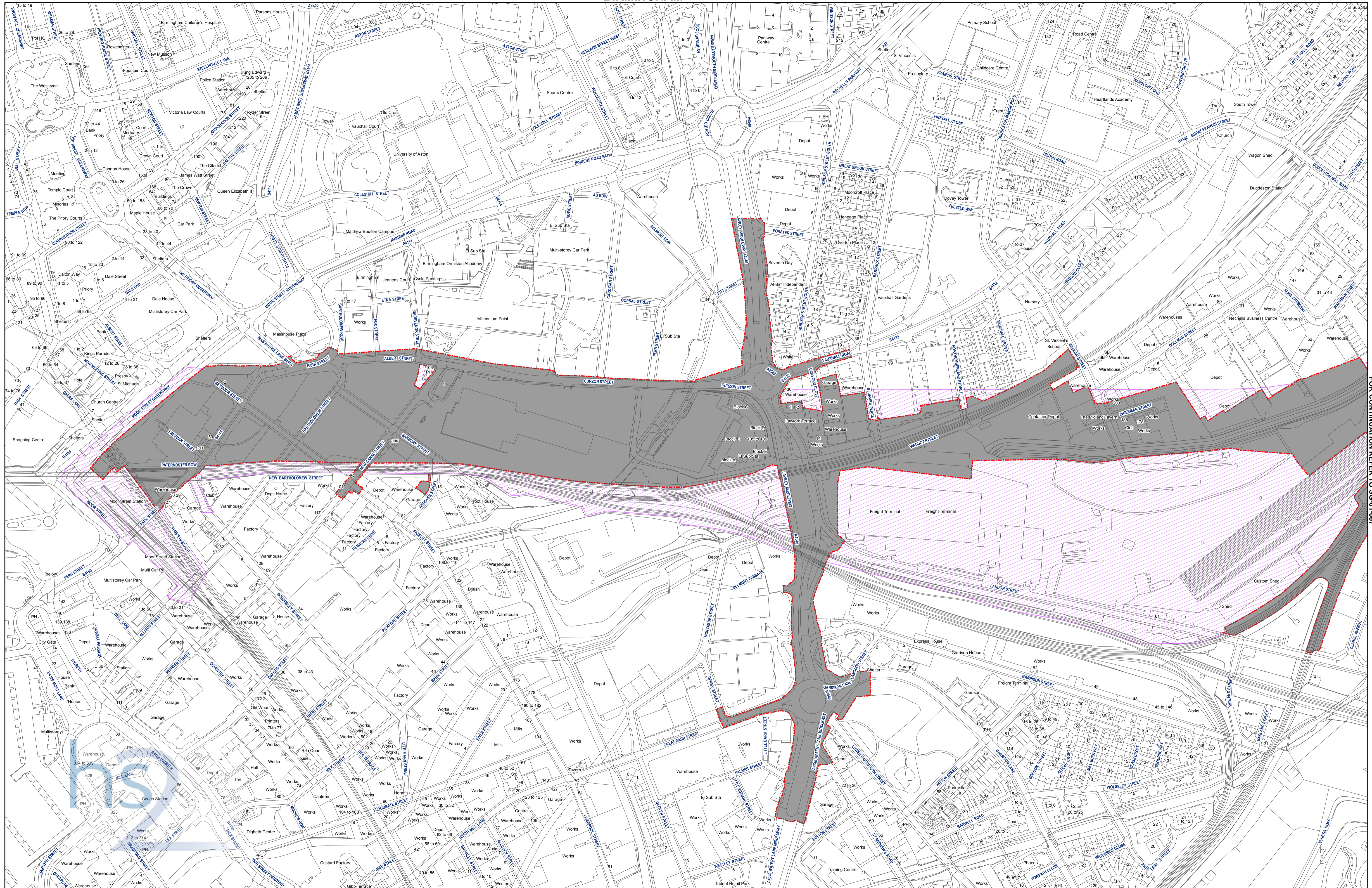
- Limits of Land Subject to Safeguarding Direction
- Safeguarded Area: Surface
- Safeguarded Area: Sub-surface
- Extended Homeowner Protection Zone*
- District/Borough boundary

* This is the area previously in surface safeguarding according to the October 2013 Safeguarding Directions.

Map Number: **SG-01-067**
 Map Name: **High Speed Two Phase One Safeguarding Directions**
 Date of Issue: **JUNE 2014**

hs2
 H2 Ltd accepted no responsibility for any circumstances, which arise from the reproduction of this map after alteration, amendment or abbreviation or if it is issued in part or issued incomplete in any way.
 Registered office: One Canada Square, London E14 0AA.
 © Crown copyright and database rights 2014.
 Ordnance Survey Licence Number: 100049190.
 Doc Number: LWM-HS2-PL-MAP-000-000079
 Scale at A1: 1:2,500
 Scale at A3: 1:5,000
 Date: 19/06/14

BIRMINGHAM CITY



Legend

- Limits of Land Subject to Safeguarding Direction
- Safeguarded Area: Surface
- Safeguarded Area: Sub-surface
- Extended Homeowner Protection Zone*
- District/Borough boundary

* This is the area previously in surface safeguarding according to the October 2013 Safeguarding Directions.

Map Number	SG-01-068
Map Name	High Speed Two Phase One Safeguarding Directions
Date of Issue	JUNE 2014

HS2 Ltd accept no responsibility for any circumstances, which arise from the reproduction of this map after alteration, amendment or abbreviation or if it is issued in part or issued incomplete in any way.

Registered in England, Registration number 2678986.
 Registered office: One Canada Square, London E14 4AB.
 © Crown copyright and database rights 2014.
 Ordnance Survey Licence Number: 100049190.

Scale at A1: 1:2,500
 Scale at A3: 1:5,000

Doc Number: LWM-HS2-PL-MAP-000-000680

Date: 19/06/14

FOR CONTINUATION REFER TO SG-01-067