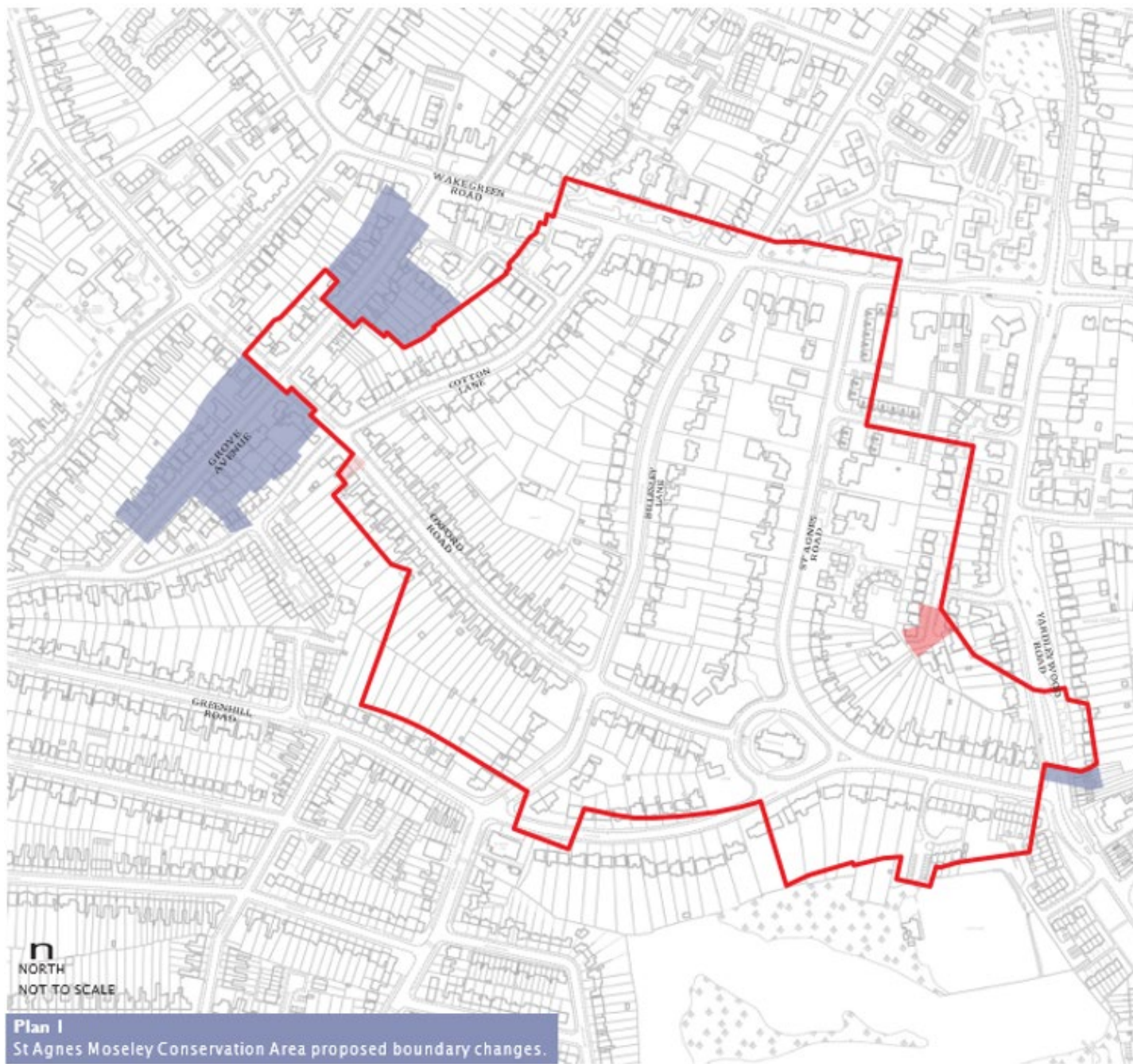





St Agnes, Moseley Conservation Area proposed boundary changes



Plan 1
St Agnes Moseley Conservation Area proposed boundary changes.

Key

-  Existing Conservation Area boundary
-  Proposed additions to the conservation area
-  Proposed removals from the conservation area

Description of boundary pictured in the map above

Starting at and including 38 Wake Green Road, travelling East only buildings on the South of Wake Green Road are included, continuing beyond Cotton Lane and Billesley Lane to St Agnes Road.

The boundary then runs South down the Centre of St Agnes Road, after Avon Drive starting at 8 Agnes Road houses on both sides of the road are included, also including St Agnes Close.

The properties at the back of 28-34 St Agnes Road are included, they are 25 and 27 Shelsley Drive, this carries on to the junction with Yardley Wood Road, although it excludes 49 – 63 St Agnes Road, the last houses on the South Side.

The boundary then runs West along Dyott Road including houses on both sides, but excluding 5 - 33 Dyott Road on the South.

After the junction with Billesley Lane only the houses on the North side of Greenhill Road are included.

The boundary then goes North up Ashdown Close but excluding the houses in Ashdown Close and 45 Greenhill Road, the boundary continues North using the boundaries of the back gardens of the houses on Poulton Close and Oxford Road, the houses in Oxford Road being included, the houses in Poulton Close being excluded.

The houses on both sides of Oxford Road are included past Cotton Lane and Grove Avenue, up to 46 on the South Side and 49 on the North Side.

This is the most westerly point the boundary then continues up Cotton Lane including houses on both sides up to Wake Green Road including Manor Park Close, we are now back to the start of the boundary.