

8 Appendices



Capabilities on project:
Transportation

8 Appendices

Appendix A - Relevant Statutory Undertakers Drawings



BSKYB | Sky Network Services
NRSWA Department
70 Buckingham Avenue
SL1 4PN

email: nrswabkskyb.com
Tel: 0207 032 3234 / 3250
Fax: 0207 032 3252

SCALE @ A3 1:1,250



Ordnance Survey Copyright
Mapping products are reproduced from Ordnance Survey material with the permission of Ordnance Survey on behalf of the Controller of Her Majesty's Stationery Office © Crown copyright.
Unauthorized reproduction infringes Crown copyright and may lead to prosecution or civil proceedings.





Vodafone Network Colour:

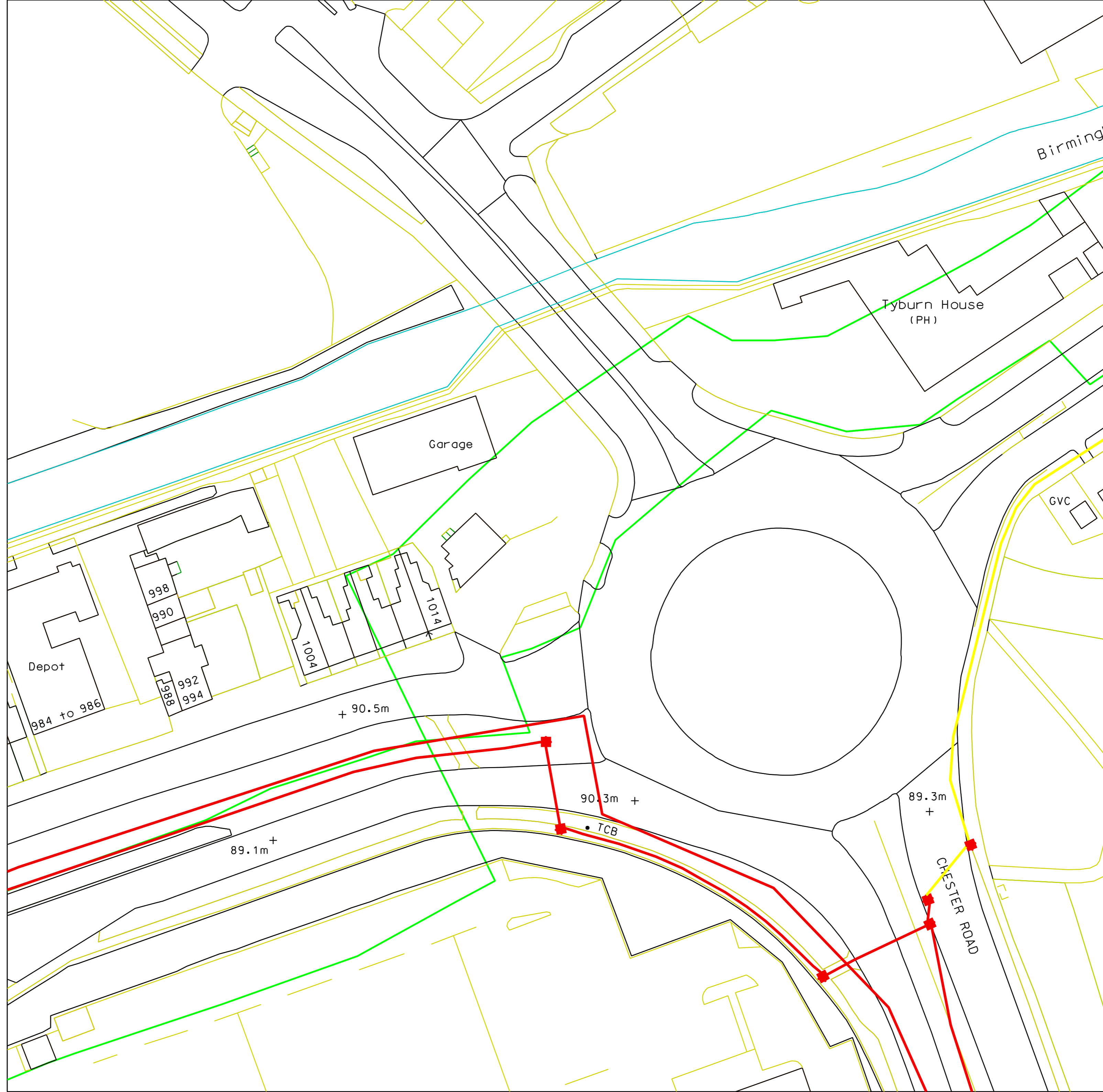
	Ex-Cable&Wireless UK Network (now Vodafone)
	Planned & Approved Route
	Planned Route – Awaiting Approval
	Other Licensed Operator (OLO)
	Ex-Thus Network (now Vodafone)
	Ex-Energis Network (now Vodafone)
	OLO

Other:

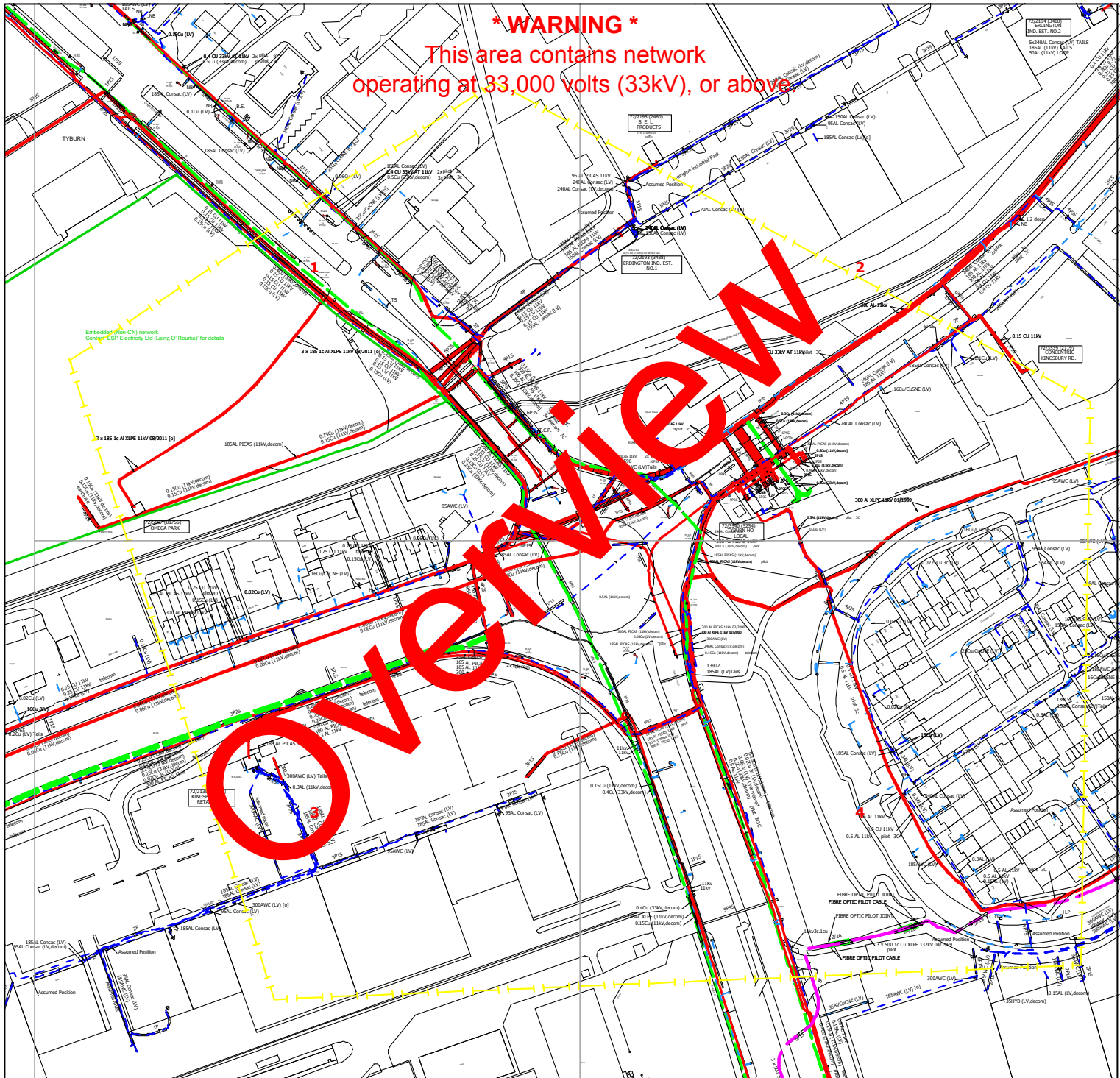
	Overhead Electricity Line (non Vodafone)
	Network Rail

Other Licensed Operator (OLO).

= Ex-Cable&Wireless UK, Energis and Thus fibre-optic cable within an OLO duct. Please contact all other operators for further details of their apparatus within that area.



*** WARNING ***
 This area contains network
 operating at 33,000 volts (33kV), or above



Warning: PDF designed for colour print only with no page scaling. This Information is given as a guide only and its accuracy cannot be guaranteed

WESTERN POWER DISTRIBUTION

Serving the Midlands, South West and Wales

Contact Us

Mapping Enquiries:

All areas 0121 623 9780

General Enquiries:

Midlands 0845 724 0240

South Wales 0845 601 3341

South West 0845 601 2989

Date Requested: 04/03/2014

Job Reference: 1705371

Site Location: 413615 291283

Requested by:

Mr Matthew Rainsford

Your Scheme/Reference:

Tyburn Roundabout

Link Box	Overhead Line	Underground Cable	SURF Telecoms	Pilot Cables
●	○ PL ○ Service ○ LV ○ HV (11kV) ○ HV (33kV) ○ HV (66kV) ○ HV (132kV)	— —	— S — S — PME Earth Underground Earth	— P — P — Pole Mounted Transformer Ground Mounted Transformer

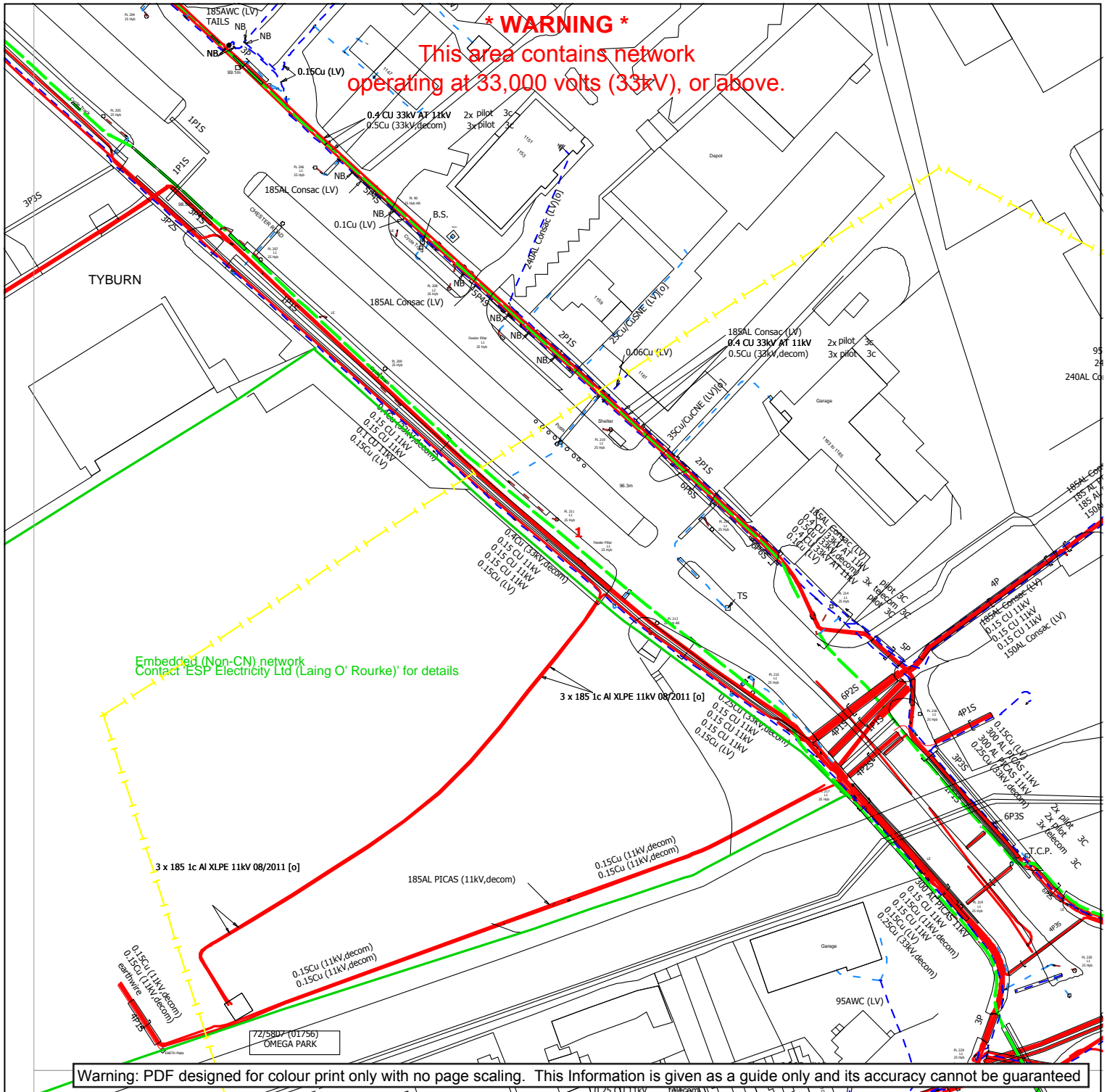
* Advice should be sought from the Western Power Distribution General Enquiries team for any work that is to take place in proximity to 132kV underground cables and 132kV overhead lines

IMPORTANT NOTICES

- These plans are provided as a general guide only. Services or recent additions to the network may not be shown.
- Cables, overhead lines & substations owned by other electricity network owners or private companies may be present but will not be shown.
- You should always verify exact locations of cables using a cable locator and by careful use of hand tools in accordance with HSE guidance note HSG47.
- When working within 10m of any overhead electric line you should follow the requirements of HSE Guidance Note GS6.
- For further advice on working near our electricity cables or lines, call our General Enquiries number.

Report damage immediately – KEEP EVERYONE AWAY FROM THE AREA
 East Mids 0800 056 8090 West Mids 0800 328 1111 South Wales 0800 052 0400 South West 0800 365 900

Crown Copyright © All Rights Reserved. Ordnance Survey Licence numbers: EL27318X, 100024877 and 100021807.
 WPD Copyright: This copy has been made by or with the authority of Western Power Distribution (WPD) pursuant to Section 47 of the Copyright Designs and Patents Act 1988 unless that Act provides a relevant exception to copyright the copy must not be copied without the prior permission of the copyright owner



Warning: PDF designed for colour print only with no page scaling. This Information is given as a guide only and its accuracy cannot be guaranteed

WESTERN POWER DISTRIBUTION
Serving the Midlands, South West and Wales

Contact Us
Mapping Enquiries:
All areas 0121 623 9780
General Enquiries:
Midlands 0845 724 0240
South Wales 0845 601 3341
South West 0845 601 2989

Date Requested: 04/03/2014
Job Reference: 1705371
Site Location: 413615 291283
Requested by:
Mr Matthew Rainsford
Your Scheme/Reference:
Tyburn Roundabout

Approx. Scales:
1:1250 Area or Circle dig site
1:500 Line dig site

Link Box	Overhead Line	Underground Cable	SURF Telecoms	Pilot Cables

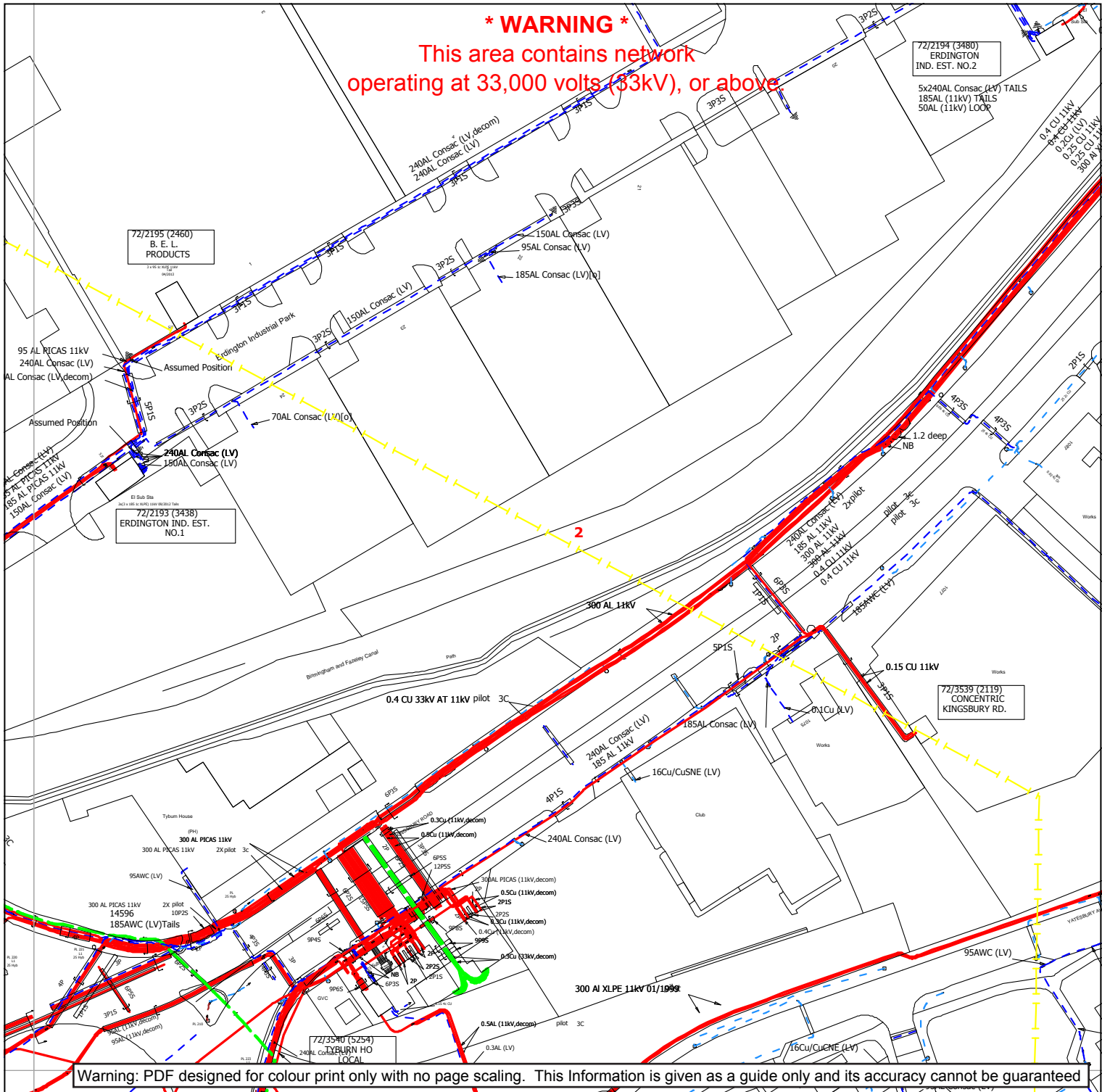
* Advice should be sought from the Western Power Distribution General Enquiries team for any work that is to take place in proximity to 132kV underground cables and 132kV overhead lines

- IMPORTANT NOTICES**
- These plans are provided as a general guide only. Services or recent additions to the network may not be shown.
 - Cables, overhead lines & substations owned by other electricity network owners or private companies may be present but will not be shown.
 - You should always verify exact locations of cables using a cable locator and by careful use of hand tools in accordance with HSE guidance note HSG47.
 - When working within 10m of any overhead electric line you should follow the requirements of HSE Guidance Note GS6.
 - For further advice on working near our electricity cables or lines, call our General Enquiries number.

Report damage immediately – KEEP EVERYONE AWAY FROM THE AREA
East Mids 0800 056 8090 West Mids 0800 328 1111 South Wales 0800 052 0400 South West 0800 365 900

Crown Copyright © All Rights Reserved. Ordnance Survey Licence numbers: EL27318X, 100024877 and 100021807.
WPD Copyright: This copy has been made by or with the authority of Western Power Distribution (WPD) pursuant to Section 47 of the Copyright Designs and Patents Act 1988 unless that Act provides a relevant exception to copyright the copy must not be copied without the prior permission of the copyright owner

*** WARNING ***
 This area contains network
 operating at 33,000 volts (33kV), or above



Warning: PDF designed for colour print only with no page scaling. This Information is given as a guide only and its accuracy cannot be guaranteed



Contact Us
Mapping Enquiries:
 All areas 0121 623 9780
General Enquiries:
 Midlands 0845 724 0240
 South Wales 0845 601 3341
 South West 0845 601 2989

Date Requested: 04/03/2014
 Job Reference: 1705371
 Site Location: 413615 291283
 Requested by:
 Mr Matthew Rainsford
 Your Scheme/Reference:
 Tyburn Roundabout

Approx. Scales:
 1:1250 Area or Circle dig site
 1:500 Line dig site

Link Box	Overhead Line	Underground Cable	SURF Telecoms	Pilot Cables
●	○ PL ○ Service ○ LV ○ HV (11kV) ○ HV (33kV) ○ HV (66kV) ○ HV (132kV)	— —	— S — S — PME Earth Underground Earth	— P — P ○ Pole Mounted Transformer □ Ground Mounted Transformer

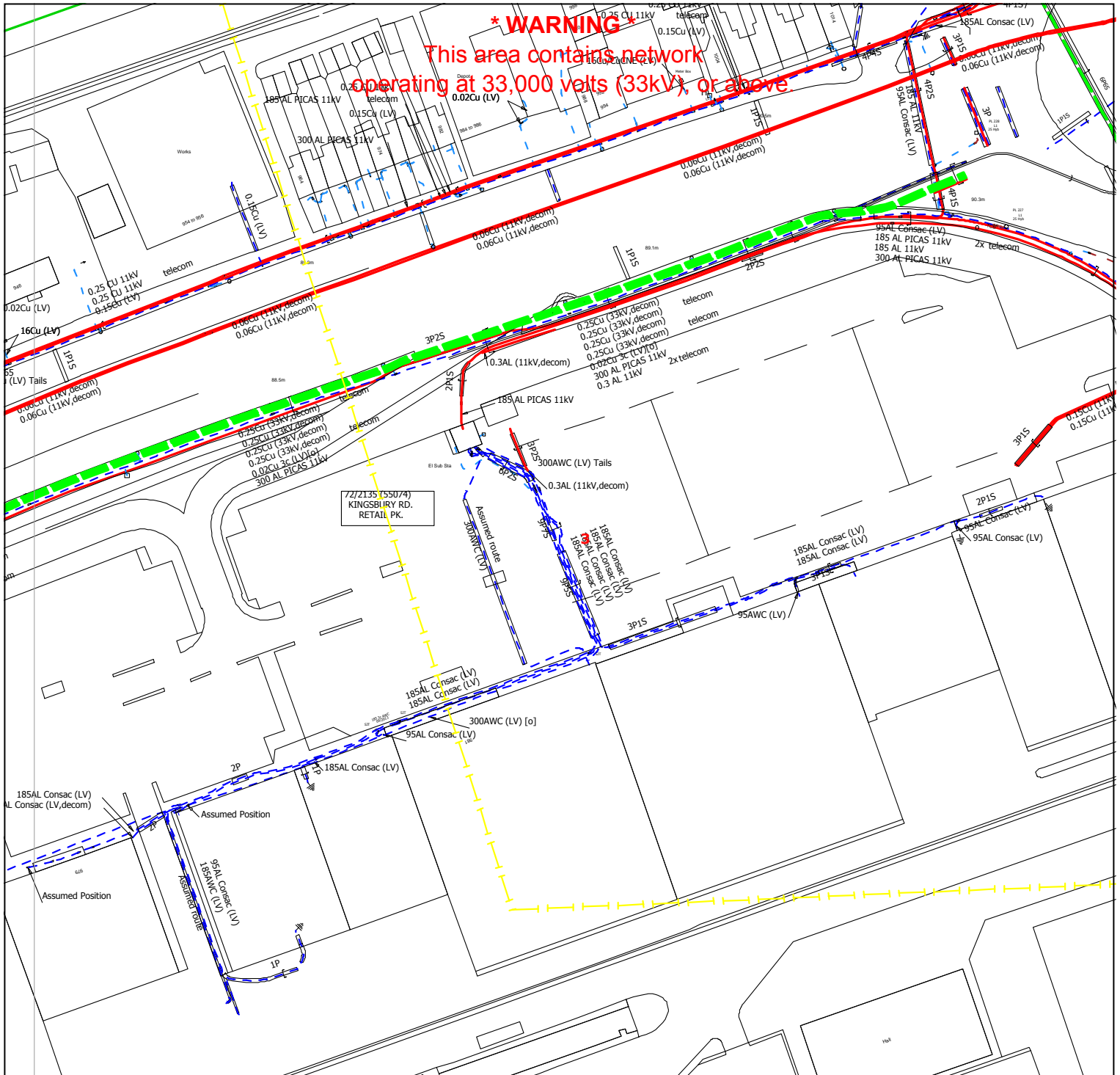
* Advice should be sought from the Western Power Distribution General Enquiries team for any work that is to take place in proximity to 132kV underground cables and 132kV overhead lines

IMPORTANT NOTICES

- These plans are provided as a general guide only. Services or recent additions to the network may not be shown.
- Cables, overhead lines & substations owned by other electricity network owners or private companies may be present but will not be shown.
- You should always verify exact locations of cables using a cable locator and by careful use of hand tools in accordance with HSE guidance note HSG47.
- When working within 10m of any overhead electric line you should follow the requirements of HSE Guidance Note GS6.
- For further advice on working near our electricity cables or lines. call our General Enquiries number.

Report damage immediately – KEEP EVERYONE AWAY FROM THE AREA
 East Mids 0800 056 8090 West Mids 0800 328 1111 South Wales 0800 052 0400 South West 0800 365 900

Crown Copyright © All Rights Reserved. Ordnance Survey Licence numbers: EL27318X, 100024877 and 100021807.
 WPD Copyright: This copy has been made by or with the authority of Western Power Distribution (WPD) pursuant to Section 47 of the Copyright Designs and Patents Act 1988 unless that Act provides a relevant exception to copyright the copy must not be copied without the prior permission of the copyright owner



Warning: PDF designed for colour print only with no page scaling. This Information is given as a guide only and its accuracy cannot be guaranteed

WESTERN POWER DISTRIBUTION
Serving the Midlands, South West and Wales

Contact Us
Mapping Enquiries:
 All areas 0121 623 9780
General Enquiries:
 Midlands 0845 724 0240
 South Wales 0845 601 3341
 South West 0845 601 2989

Date Requested: 04/03/2014
 Job Reference: 1705371
 Site Location: 413615 291283
 Requested by:
 Mr Matthew Rainsford
 Your Scheme/Reference:
 Tyburn Roundabout

Approx. Scales:
 1:1250 Area or Circle dig site
 1:500 Line dig site

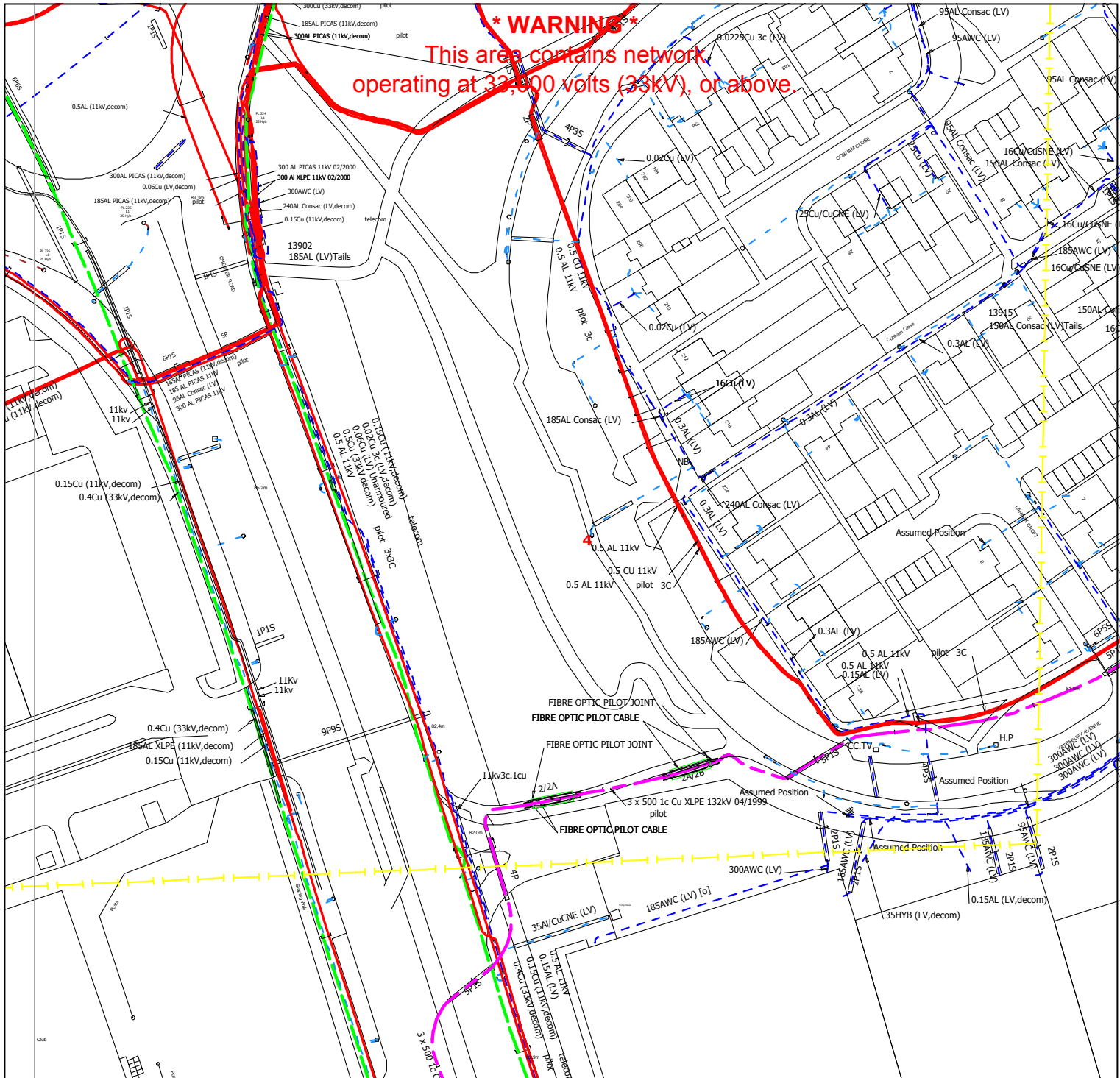
Link Box	Overhead Line	Underground Cable	SURF Telecoms	Pilot Cables
●	○ PL ○ Service ○ LV ○ HV (11kV) ○ HV (33kV) ○ HV (66kV) ○ HV (132kV)	--- --- --- ---	—S—S— PME Earth Underground Earth	—P—P— Pole Mounted Transformer Ground Mounted Transformer

* Advice should be sought from the Western Power Distribution General Enquiries team for any work that is to take place in proximity to 132kV underground cables and 132kV overhead lines

- IMPORTANT NOTICES**
- These plans are provided as a general guide only. Services or recent additions to the network may not be shown.
 - Cables, overhead lines & substations owned by other electricity network owners or private companies may be present but will not be shown.
 - You should always verify exact locations of cables using a cable locator and by careful use of hand tools in accordance with HSE guidance note HSG47.
 - When working within 10m of any overhead electric line you should follow the requirements of HSE Guidance Note GS6.
 - For further advice on working near our electricity cables or lines, call our General Enquiries number.

Report damage immediately – KEEP EVERYONE AWAY FROM THE AREA
East Mids 0800 056 8090 West Mids 0800 328 1111 South Wales 0800 052 0400 South West 0800 365 900

Crown Copyright © All Rights Reserved. Ordnance Survey Licence numbers: EL27318X, 100024877 and 100021807.
 WPD Copyright: This copy has been made by or with the authority of Western Power Distribution (WPD) pursuant to Section 47 of the Copyright Designs and Patents Act 1988 unless that Act provides a relevant exception to copyright the copy must not be copied without the prior permission of the copyright owner



Warning: PDF designed for colour print only with no page scaling. This Information is given as a guide only and its accuracy cannot be guaranteed

WESTERN POWER DISTRIBUTION
Serving the Midlands, South West and Wales

Contact Us
Mapping Enquiries:
 All areas 0121 623 9780
General Enquiries:
 Midlands 0845 724 0240
 South Wales 0845 601 3341
 South West 0845 601 2989

Date Requested: 04/03/2014
 Job Reference: 1705371
 Site Location: 413615 291283
 Requested by:
 Mr Matthew Rainsford
 Your Scheme/Reference:
 Tyburn Roundabout

Approx. Scales:
 1:1250 Area or Circle dig site
 1:500 Line dig site

Link Box	Overhead Line	Underground Cable	SURF Telecoms	Pilot Cables
●	○ PL ○ Service ○ LV ○ HV (11kV) ○ HV (33kV) ○ HV (66kV) ○ HV (132kV)	— —	— S — S — PME Earth Underground Earth	— P — P ○ Pole Mounted Transformer □ Ground Mounted Transformer

* Advice should be sought from the Western Power Distribution General Enquiries team for any work that is to take place in proximity to 132kV underground cables and 132kV overhead lines

- IMPORTANT NOTICES**
- These plans are provided as a general guide only. Services or recent additions to the network may not be shown.
 - Cables, overhead lines & substations owned by other electricity network owners or private companies may be present but will not be shown.
 - You should always verify exact locations of cables using a cable locator and by careful use of hand tools in accordance with HSE guidance note HSG47.
 - When working within 10m of any overhead electric line you should follow the requirements of HSE Guidance Note GS6.
 - For further advice on working near our electricity cables or lines, call our General Enquiries number.

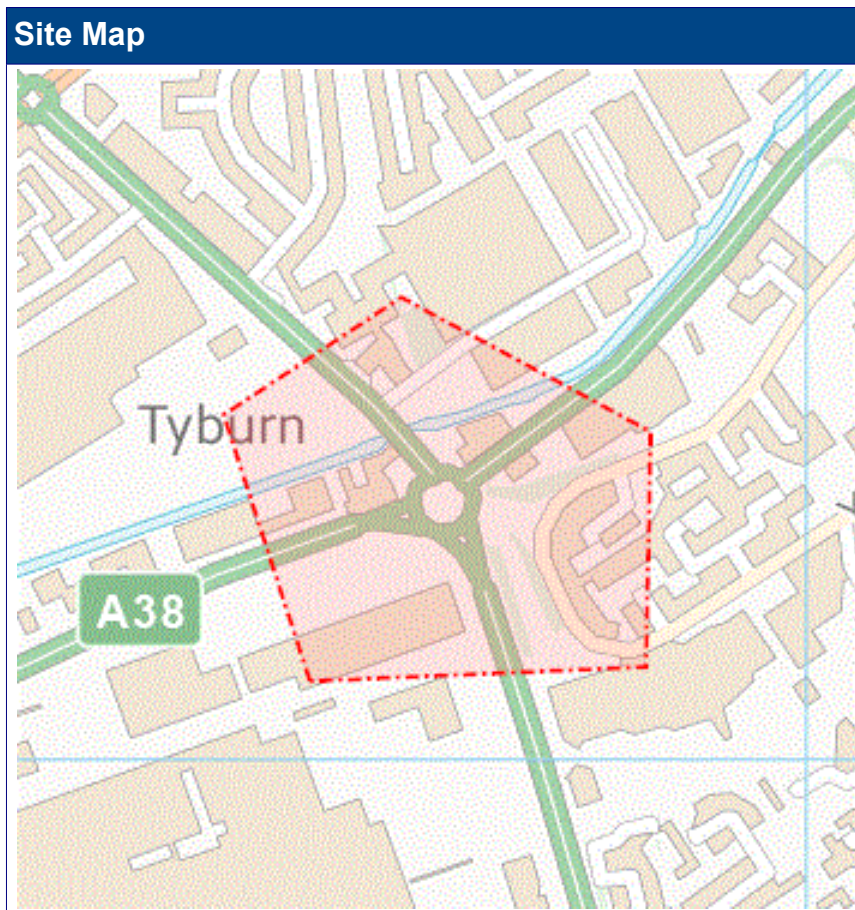
Report damage immediately – KEEP EVERYONE AWAY FROM THE AREA
East Mids 0800 056 8090 West Mids 0800 328 1111 South Wales 0800 052 0400 South West 0800 365 900

Crown Copyright © All Rights Reserved. Ordnance Survey Licence numbers: EL27318X, 100024877 and 100021807.
 WPD Copyright: This copy has been made by or with the authority of Western Power Distribution (WPD) pursuant to Section 47 of the Copyright Designs and Patents Act 1988 unless that Act provides a relevant exception to copyright the copy must not be copied without the prior permission of the copyright owner

Enquirer			
Name	Mr Matthew Rainsford	Phone	01212621932
Company	AECOM	Mobile	Not Supplied
		Fax	Not Supplied
Address	Colmore Plaza 20 Colmore Circus Queensway Birmingham West Midlands B4 6AT		
Email	matthew.rainsford@aecom.com		
Notes	Asset Owners have been requested to respond to you via these contact details, please ensure they are correct. Where Asset Owners charge for plans they have been requested to send you a quote before proceeding.		

Enquiry Details			
Scheme/Reference	Tyburn Roundabout		
Enquiry type	Initial Enquiry	Work category	Highways
Start date	01/09/2014	Work type	Construction/realignment
End date	01/04/2015	Site size	132278 metres square
Searched location	XY= -1.801018, 52.519279 Long/Lat	Work type buffer*	25 metres
Confirmed location	413627 291283		

* The WORK TYPE BUFFER is a distance added to your search area based on the Work type you have chosen



Asset Owners

Subject always to our standard terms and conditions, this enquiry result is valid for 28 days only from the date of enquiry and is based on the confirmed information you entered. If the location of the work changes then a further enquiry must be made. Should the work not be undertaken within 28 days of the enquiry then a further enquiry must be made.

Where applicable listed below are those registered Asset Owners who have been notified, those to whom you need to send further information and those who have no apparatus within your search area. In addition your response will include other non-registered Asset Owners contact details who have NOT been notified, which may be of interest to you.

Please be aware that the lists below are not exhaustive and that not all Asset Owners are registered with this service. In particular please note that the LineSearchbeforeUdig system only contains information on National Grid's Gas above 2 bar asset and all National Grid Electricity Transmission asset. For National Grid Gas below 2 bar asset information please go to www.beforeudig.nationalgrid.com

If you are required to email additional info please note that we need the following: Site contact name and number, Location plan, Detailed plan (minimum scale 1:2500), Cross sectional drawings (if available), Work Specification.

Asset Owners who DO have assets near your proposed work site.

In the Zone of Interest			
Asset Owner	Phone/Email	Emergency Only	Status
ESP Utilities Group	01372 227560	01372 227560	Notified
Geo Networks Limited	0845 095 6910 geo@fishergerman.co.uk	0845 601 8215	Email Additional Info
National Grid Gas (above 2 bar) and National Grid Electricity Transmission	0800 688 588	Gas 0800 111 999 Electricity 0800 40 40 90	Notified
Western Power Distribution	0121 623 9780	0121 623 9780	Notified

LineSearchbeforeUdig Asset Owners who DO NOT have assets in the immediate vicinity of your proposed work site.

Not in the Zone of Interest		
AWE Pipeline	Gamma	Phillips 66
BOC Limited (A Member of the Linde Group)	Government Pipelines & Storage System	Premier Transmission Ltd (SNIP)
BP Midstream Pipelines	Humbly Grove Energy	RWEpower (Little Barford and South Haven)
BPA	HV Cables	SABIC UK Petrochemicals
Centrica Energy	IGas Energy	Scottish Power Generation
Centrica Storage Ltd	Ineos Enterprises Limited	Seabank Power Ltd
ConocoPhillips (UK) Ltd	INEOS Manufacturing (Scotland and TSEP)	Shell Pipelines
Coryton Energy Co Ltd (Gas Pipeline)	Lark Energy	Spiecapag UK Limited (Carrington)
EirGrid	Mainline Pipelines Limited	Total (Finaline, Colnbrook & Colwick Pipelines)
Electricity North West Limited	Manchester Jetline Limited	Transmission Capital
E-on UK Plc (Gas Pipelines Only)	Marchwood Power Ltd (Gas Pipeline)	Wingas Storage UK Ltd
ESSAR	NPower CHP Pipelines	York Potash
Esso Petroleum Company Limited	Oikos Storage Limited	
FibreSpeed Limited	Perenco UK Limited (Purbeck Southampton Pipeline)	

The following Asset Owners are NOT currently members of LineSearchbeforeUdig, however you should contact them before proceeding. Please be aware that this list is not exhaustive and that **IT IS YOUR RESPONSIBILITY TO IDENTIFY AND CONTACT ALL ASSET OWNERS WITHIN YOUR SEARCH AREA.**

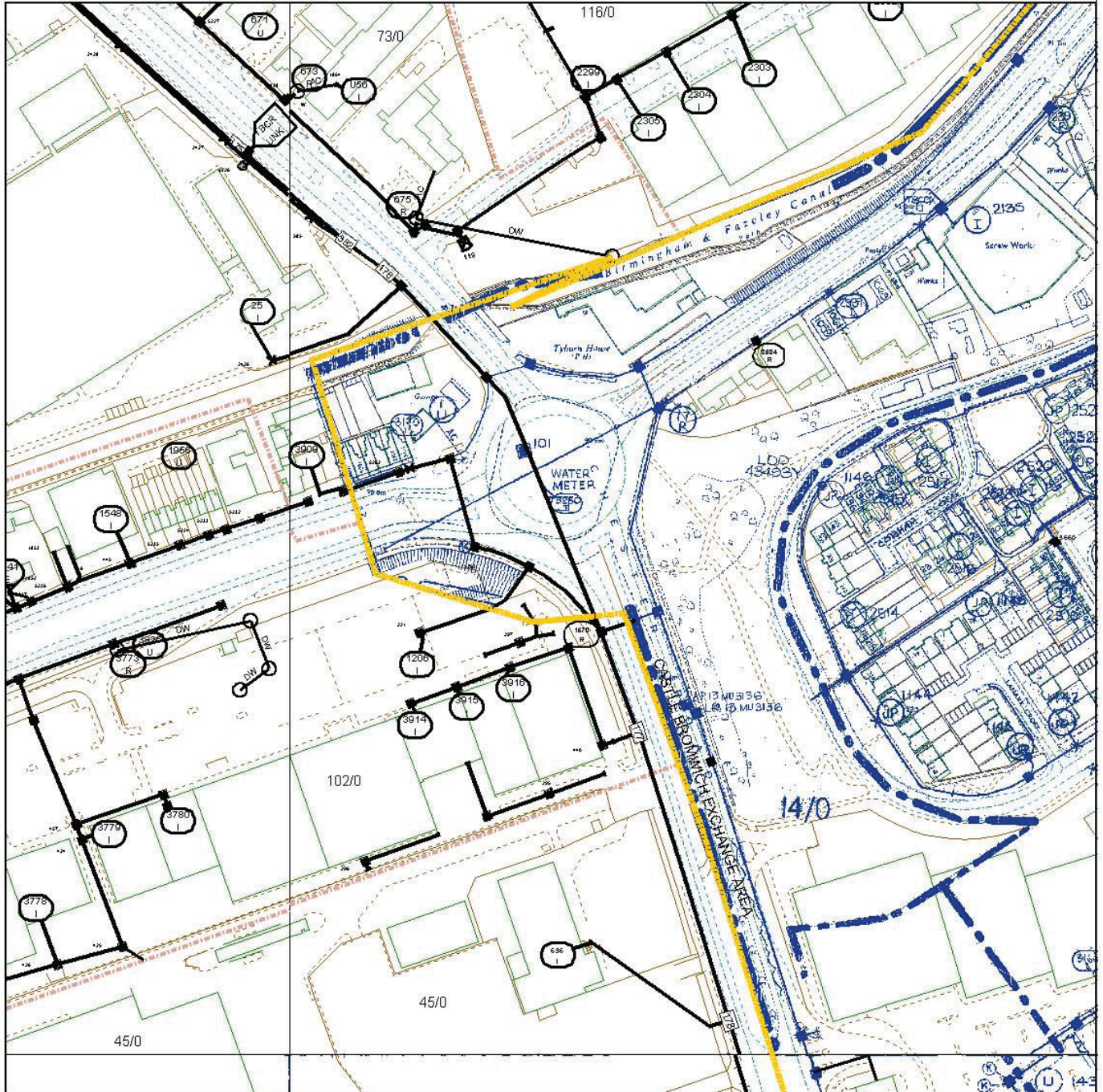
Not Notified			
Asset Owner	Preferred contact method	Phone	Status
Birmingham City Council	bhm.highways@amey.co.uk	01213 037415	Not Notified
BskyB Telecommunications	nrswa@bskyb.com	02070 323 234	Not Notified
BT	https://www.swns.bt.com/pls/mbe/welcome.home	0800 917 3993	Not Notified
Colt	plantenquiries@catelecomuk.com	01227 768427	Not Notified
Energetics Electricity	plantenquiries@energetics-uk.com	01698 404 646	Not Notified
Fulcrum	FPLplantprotection@fulcrum.co.uk	01709 844407	Not Notified
GTC	nrswa@gtc-uk.co.uk	01359 240 363	Not Notified
Instalcom	plantenquiries@instalcom.co.uk	02087 314 613	Not Notified
Interoute	interoute.enquiries@plancast.co.uk	02070 259000	Not Notified
National Grid Gas Distribution (below 2 bar)	plantprotection@nationalgrid.com	0800 688 588	Not Notified
Severn Trent Water	http://www.stwater.co.uk/category/118	01214 523306	Not Notified
Tata, KPN (c/- McNicholas)	plantenquiries@mcnicholas.co.uk	0330 0558469	Not Notified
Teliasonera	telentelia.plantenquiries@telent.com	0800 526015	Not Notified
Utilicom Limited	NRSWA@cofely-gdfsuez.com	01293 549944	Not Notified
Verizon Business	osp-team@uk.verizonbusiness.com	01293 611 736	Not Notified
Virgin Media	http://www.digdat.co.uk	08708 883 116	Not Notified
Vodafone	osm.enquiries@atkinsglobal.com	01454 662 881	Not Notified
Vtesse Networks	plant.enquiries@vtesse.com	01992 532100	Not Notified

Disclaimer

The results of this Enquiry have been provided for the sole use of the Enquirer and no other party. The asset information on which the Enquiry results are based has been provided by LineSearchbeforeUdig members, LineSearchbeforeUdig will provide no guarantee that such information is accurate or reliable nor does it monitor such asset information for accuracy and reliability going forward. There are also asset owners which do not participate in the enquiry service operated by LineSearchbeforeUdig, including but not exclusively those set out above. Therefore, LineSearchbeforeUdig cannot make any representation or give any guarantee or warranty as to the completeness of the information contained in the enquiry results.

LineSearchbeforeUdig and its employees, agents and consultants accept no liability (except insofar as liability under any statute that cannot be excluded) arising in respect thereof or in any other way for errors or omissions including responsibility to any person by reason of negligence. Please refer to LineSearchbeforeUdig's Terms of Use for full terms of use available at www.linesearchbeforeudig.co.uk

Maps by email Plant Information Reply



IMPORTANT WARNING

Information regarding the location of BT apparatus is given for your assistance and is intended for general guidance only. No guarantee is given of its accuracy.

It should not be relied upon in the event of excavations or other works being made near to BT apparatus which may exist at various depths and may deviate from the marked route.

DIAL BEFORE YOU DIG

FOR PROFESSIONAL ON SITE ASSISTANCE PRIOR TO COMMENCEMENT OF EXCAVATION WORKS

ADVANCE NOTICE REQUIRED
(Office hours: Monday-Friday 08.00 to 17.00)

Tel: 0800 9173993

E-mail: dbyd@openreach.co.uk

Website: www.dialbeforeyoudig.com

Reproduced from the Ordnance Survey map by BT by permission of Ordnance Survey on behalf of the Controller of Her Majesty's Stationary Office
(C) Crown Copyright British Telecommunications plc 100028040

KEY TO BT SYMBOLS

	UNDERGROUND PLANT		POLE
	OVERHEAD PLANT		CABINET
	JOINT BOX		BURIED JOINT
	DISTRIBUTION POINT		JOINTING POST
	MANHOLE		PROPOSED U/G
	DP BOUNDARY		PROPOSED O/H
	OTHER BT BOUNDARY		PROPOSED BOX

Other proposed plant is shown using dashed lines. BT symbols not listed above may be disregarded. Existing BT plant may not be recorded. Information valid at the time of preparation.

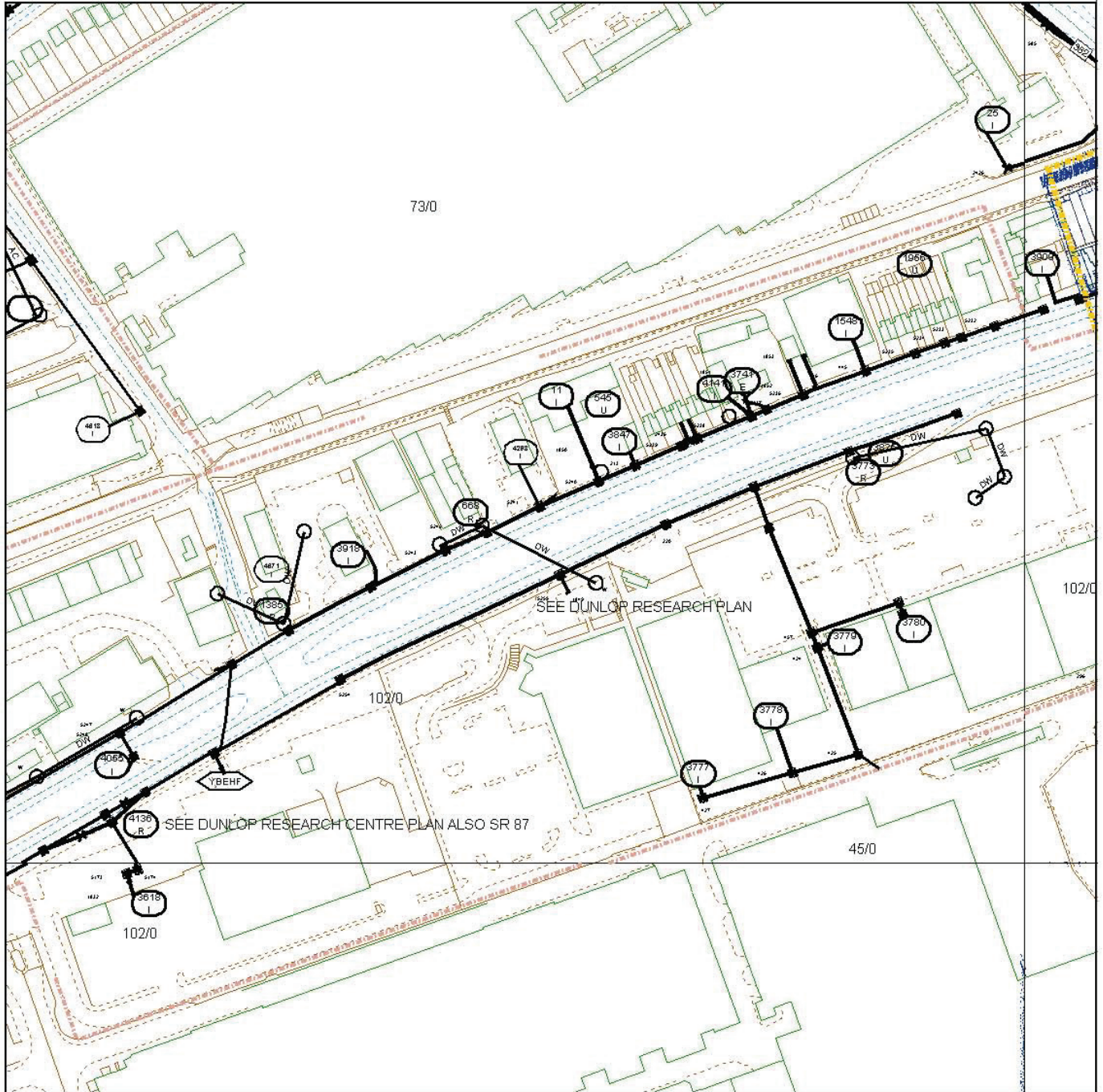
openreach
a BT Group business

BT ref: RCQ09409D

Map reference (centre): SP1362091232

Issued: 04/03/11 09:50:45

Maps by email Plant Information Reply



IMPORTANT WARNING

Information regarding the location of BT apparatus is given for your assistance and is intended for general guidance only. No guarantee is given of its accuracy.

It should not be relied upon in the event of excavations or other works being made near to BT apparatus which may exist at various depths and may deviate from the marked route.

DIAL BEFORE YOU DIG

FOR PROFESSIONAL ON SITE ASSISTANCE PRIOR TO COMMENCEMENT OF EXCAVATION WORKS

ADVANCE NOTICE REQUIRED
(Office hours: Monday-Friday 08.00 to 17.00)

Tel: 0800 9173993

E-mail: dbyd@openreach.co.uk

Website: www.dialbeforeyoudig.com

Reproduced from the Ordnance Survey map by BT by permission of Ordnance Survey on behalf of the Controller of Her Majesty's Stationary Office
(C) Crown Copyright British Telecommunications plc 100028040

KEY TO BT SYMBOLS

	UNDERGROUND PLANT		POLE
	A/C, D/W or W OVERHEAD PLANT		CABINET
	JOINT BOX		BURIED JOINT
	456 OR 456 DISTRIBUTION POINT		JOINTING POST
	72 OR MANHOLE		PROPOSED U/G
	DP BOUNDARY		A/C, D/W or W PROPOSED O/H
	OTHER BT BOUNDARY		PROPOSED BOX

Other proposed plant is shown using dashed lines. BT symbols not listed above may be disregarded. Existing BT plant may not be recorded. Information valid at the time of preparation.

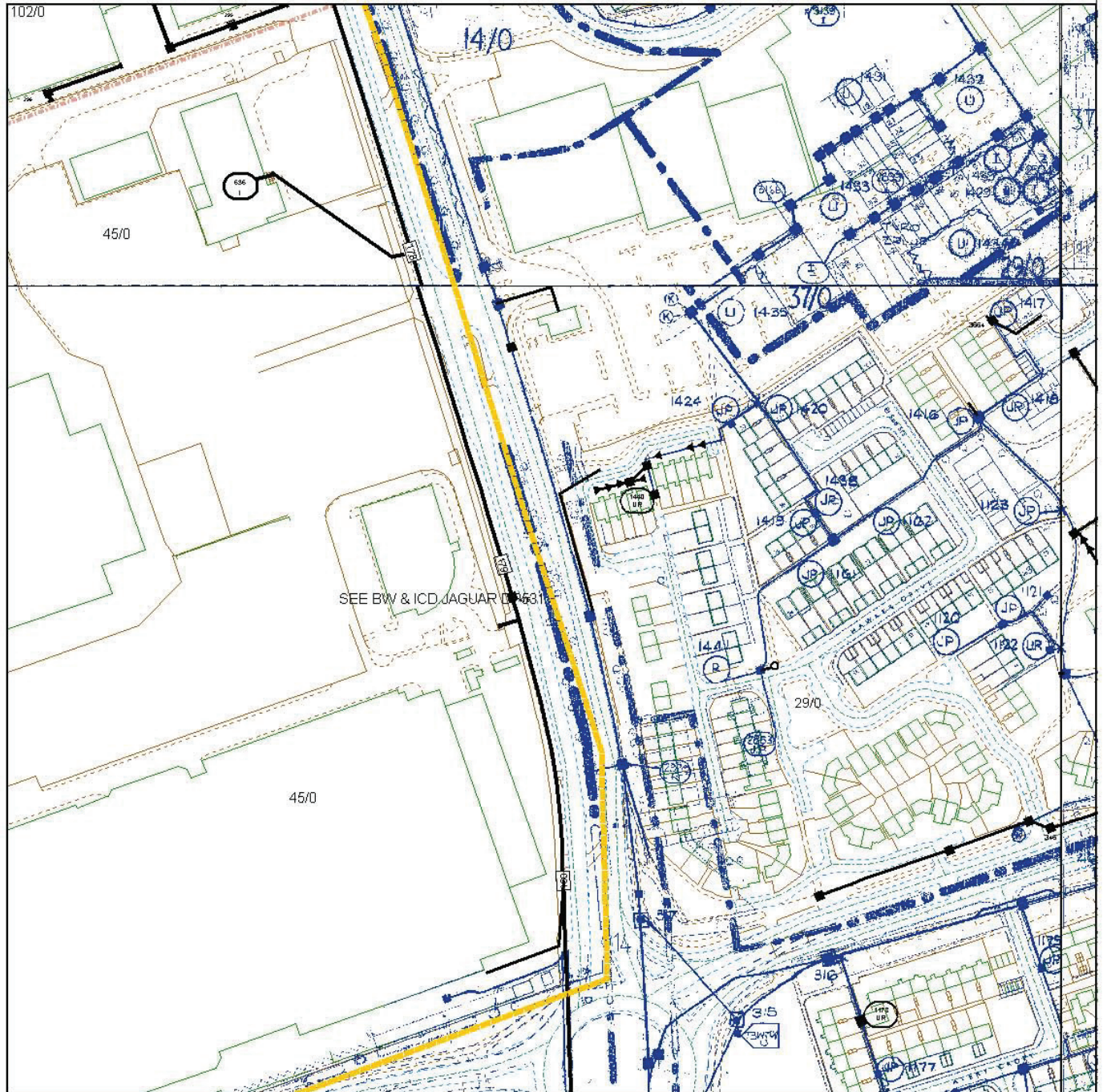
openreach
a BT Group business

BT ref: ZEC10059J

Map reference (centre): SP1328391144

Issued: 04/03/11 10:14:49

Maps by email Plant Information Reply



IMPORTANT WARNING

Information regarding the location of BT apparatus is given for your assistance and is intended for general guidance only. No guarantee is given of its accuracy.

It should not be relied upon in the event of excavations or other works being made near to BT apparatus which may exist at various depths and may deviate from the marked route.

DIAL BEFORE YOU DIG

FOR PROFESSIONAL ON SITE ASSISTANCE PRIOR TO COMMENCEMENT OF EXCAVATION WORKS

ADVANCE NOTICE REQUIRED
(Office hours: Monday-Friday 08.00 to 17.00)

Tel: 0800 9173993

E-mail: dbyd@openreach.co.uk

Website: www.dialbeforeyoudig.com

Reproduced from the Ordnance Survey map by BT by permission of Ordnance Survey on behalf of the Controller of Her Majesty's Stationary Office
(C) Crown Copyright British Telecommunications plc 100028040

KEY TO BT SYMBOLS

	UNDERGROUND PLANT		POLE
	OVERHEAD PLANT		CABINET
	JOINT BOX		BURIED JOINT
	DISTRIBUTION POINT		JOINTING POST
	MANHOLE		PROPOSED U/G
	DP BOUNDARY		PROPOSED O/H
	OTHER BT BOUNDARY		PROPOSED BOX

Other proposed plant is shown using dashed lines. BT symbols not listed above may be disregarded. Existing BT plant may not be recorded. Information valid at the time of preparation.

openreach
a BT Group business

BT ref: RTL10069C

Map reference (centre): SP1376690879

Issued: 04/03/11 10:16:33