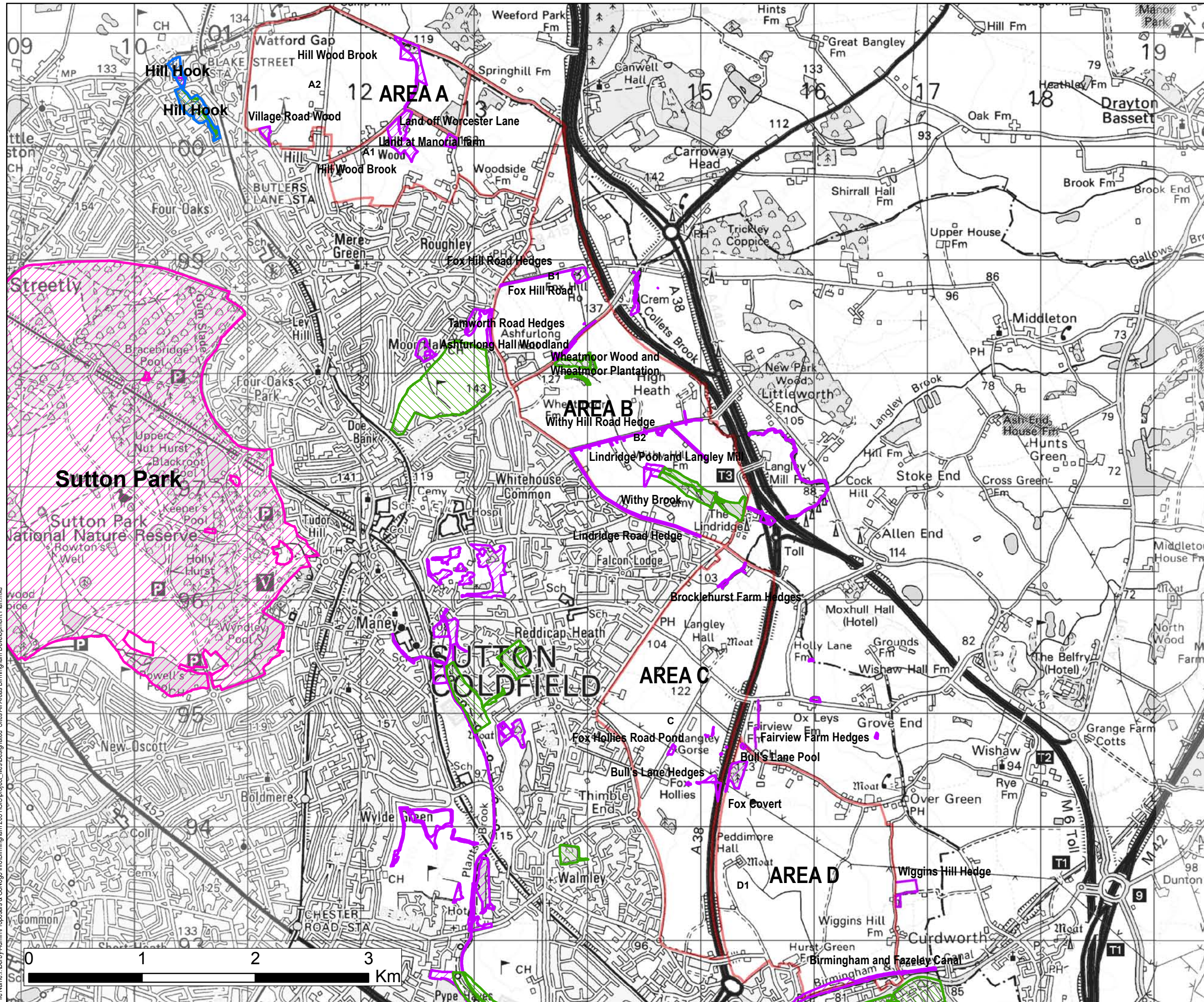


LIST OF FIGURES

Figure number	Plan
Figure 1a	Phase 1 Area A – plan 1
Figure 1b	Phase 1 Area A – plan 2
Figure 1c	Phase 1 Area B – plan 1
Figure 1d	Phase 1 Area B – plan 2
Figure 1e	Phase 1 Area B – plan 3
Figure 1f	Phase 1 Area C – plan 1
Figure 1g	Phase 1 Area C – plan 2
Figure 1h	Phase 1 Area C – plan 3
Figure 1i	Phase 1 Area D – plan 1
Figure 1j	Phase 1 Area D – plan 2
Figure 2a	Restricted Access Area A – plan 1
Figure 2b	Restricted Access Area A – plan 2
Figure 2c	Restricted Access Area B – plan 1
Figure 2d	Restricted Access Area B – plan 2
Figure 2e	Restricted Access Area B – plan 3
Figure 2f	Restricted Access Area C – plan 1
Figure 2g	Restricted Access Area C – plan 2
Figure 2h	Restricted Access Area C – plan 3
Figure 2i	Restricted Access Area D – plan 1
Figure 2j	Restricted Access Area D – plan 2
Figure 3a	Designated Wildlife Areas – All areas
Figure 3b	Designated Wildlife Areas – Area A
Figure 3c	Designated Wildlife Areas – Area B
Figure 3d	Designated Wildlife Areas – Area C
Figure 3e	Designated Wildlife Areas – Area D
Figure 4a	BAP, Protected and Species of Conservation Concern Area A
Figure 4b	BAP, Protected and Species of Conservation Concern Area B - plan 1
Figure 4c	BAP, Protected and Species of Conservation Concern Area B - plan 2
Figure 4d	BAP, Protected and Species of Conservation Concern Area C – plan 1
Figure 4e	BAP, Protected and Species of Conservation Concern Area C – plan 2
Figure 4f	BAP, Protected and Species of Conservation Concern Area D
Figure 5a	Constraints Area A
Figure 5b	Constraints Area B – plan 1
Figure 5c	Constraints Area B – plan 2
Figure 5d	Constraints Area C – plan 1
Figure 5e	Constraints Area C – plan 2
Figure 5f	Constraints Area D
Figure 6a	Green Infrastructure Area A
Figure 6b	Green Infrastructure Area B
Figure 6c	Green Infrastructure Area C
Figure 6d	Green Infrastructure Area D
Figure 6e	Green Infrastructure Area – All Areas



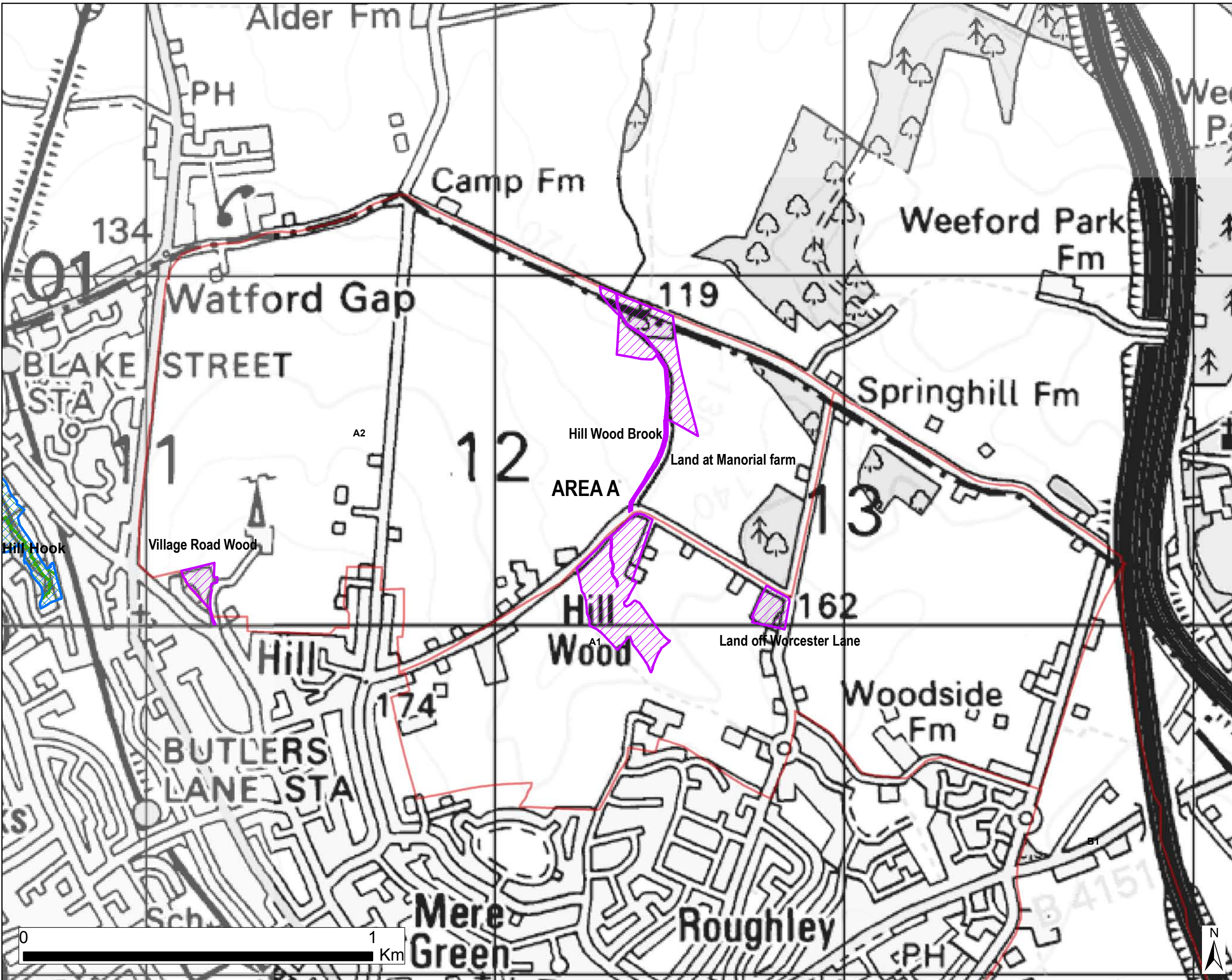
- LEGEND**
- Option Area Boundary
 - Sites of Special Scientific Interest (SSSIs)
 - Local Nature Reserves (LNRs)
 - Sites of Importance for Nature Conservation (SINCs)
 - Sites of Local Importance for Nature Conservation (SLINCs)

Site records are all based on information supplied by Ecorecord, Warwickshire Biological Records Centre and Staffordshire Ecological Record.

Copyright
 Reproduced from Ordnance Survey digital map data © Crown copyright 2012. All rights reserved. Licence number 0100031673.

Revision Details	By	Check	Date	Suffix
PURPOSE OF ISSUE				
Client BIRMINGHAM CITY COUNCIL				
Project Title BIRMINGHAM 2031				
Drawing Title DESIGNATED WILDLIFE SITES				
Drawn By	Checked By	Approved By	Date	Approved Date
URS Internal Project No.		Scale @ A3 1:31,500		
This document has been prepared in accordance with the scope of URS' appointment with its client and is subject to the terms of that appointment. URS accepts no liability for any use of this document other than by its client and only for the purposes for which it was prepared and provided. Only written dimensions shall be used. © URS Infrastructure & Environment UK Limited				
URS Infrastructure & Environment UK Limited 5th Floor Alencon Link, Basingstoke Hampshire, RG21 7PP Telephone (01256) 310200 Fax (01256) 310201 www.ursglobal.com				
Drawing Number	Figure 3a			Rev

Plot Date: 22 Jul 2013
 File Name: I:\Derby-Admin\Proposals & Co-Logo info\Birmingham 2031\GIS\Project_files\Designated_Sites_All_Areas_Birmingham_Development_Plan.mxd



- LEGEND**
- Area A Boundary
 - Sites of Special Scientific Interest (SSSIs)
 - Local Nature Reserves (LNRs)
 - Sites of Importance for Nature Conservation (SINCs)
 - Sites of Local Importance for Nature Conservation (SLINCs)

Site records are all based on information supplied by Ecorecord, Warwickshire Biological Records Centre and Staffordshire Ecological Record.

Copyright
 Reproduced from Ordnance Survey digital map data © Crown copyright 2012. All rights reserved. Licence number 0100031673.

Revision Details	By	Check	Date	Suffix
------------------	----	-------	------	--------

PURPOSE OF ISSUE

Client
 BIRMINGHAM CITY COUNCIL

Project Title
 BIRMINGHAM 2031

Drawing Title
 DESIGNATED WILDLIFE SITES AREA A

Drawn By	Checked By	Approved By	Date
URS Internal Project No.	Scale @ A3		
Project No	1:10,000		

This document has been prepared in accordance with the scope of URS' appointment with its client and is subject to the terms of that appointment. URS accepts no liability for any use of this document other than by its client and only for the purposes for which it was prepared and provided. Only written dimensions shall be used.
 © URS Infrastructure & Environment UK Limited

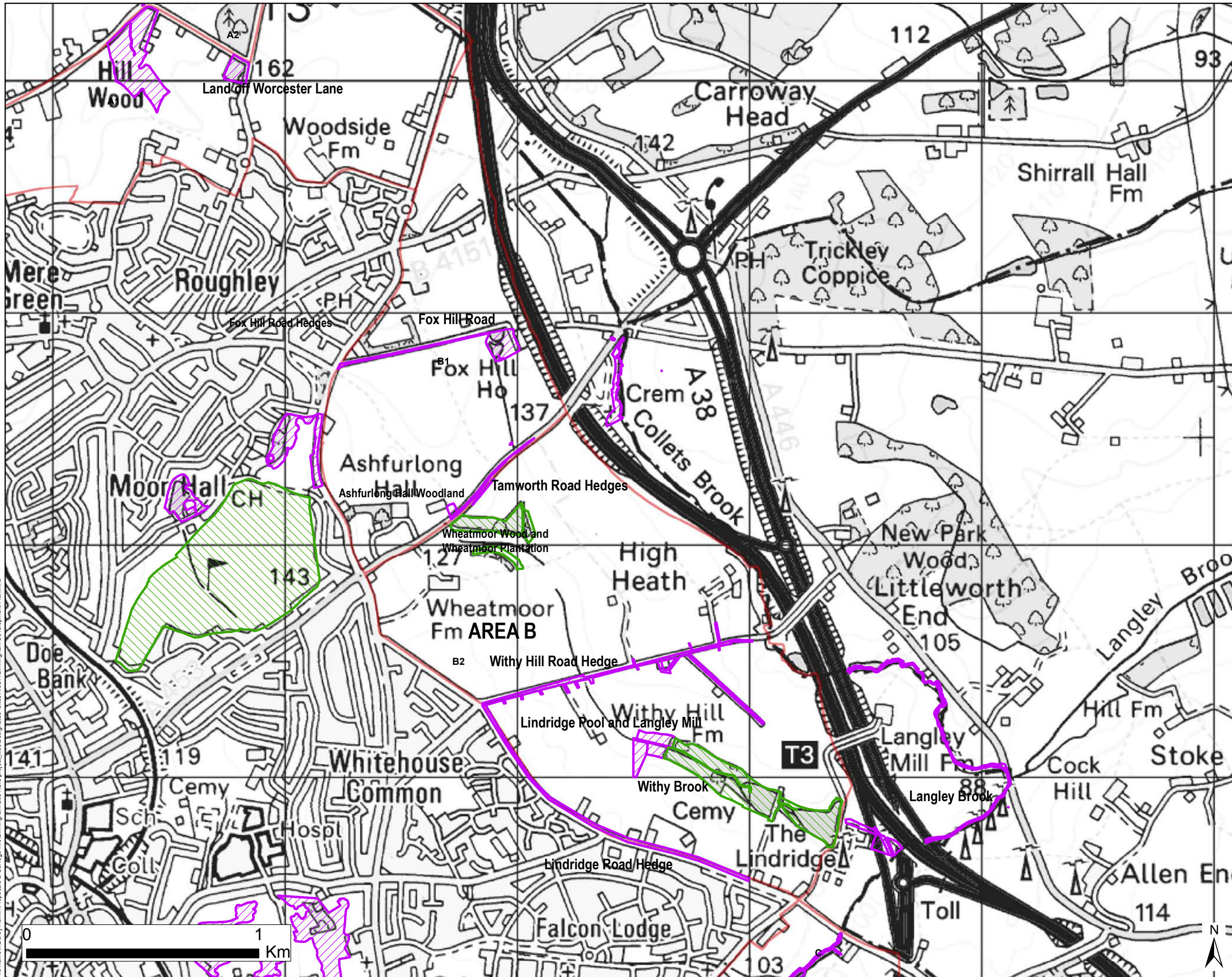
URS Infrastructure & Environment UK Limited
 Swift House
 Alençon Link, Basingstoke
 Hampshire, RG21 7PP
 Telephone (01256) 310200
 Fax (01256) 310201
 www.ursglobal.com



Drawing Number
Figure 3b

Rev
 Rev

Plot Date: 30 Jul 2013
 File Name: I:\Derby-Admin\Proposals & Co-Logo Info\Birmingham 2031\GIS\Project_files\Designated_Sites\Area A\Birmingham Development Plan.mxd



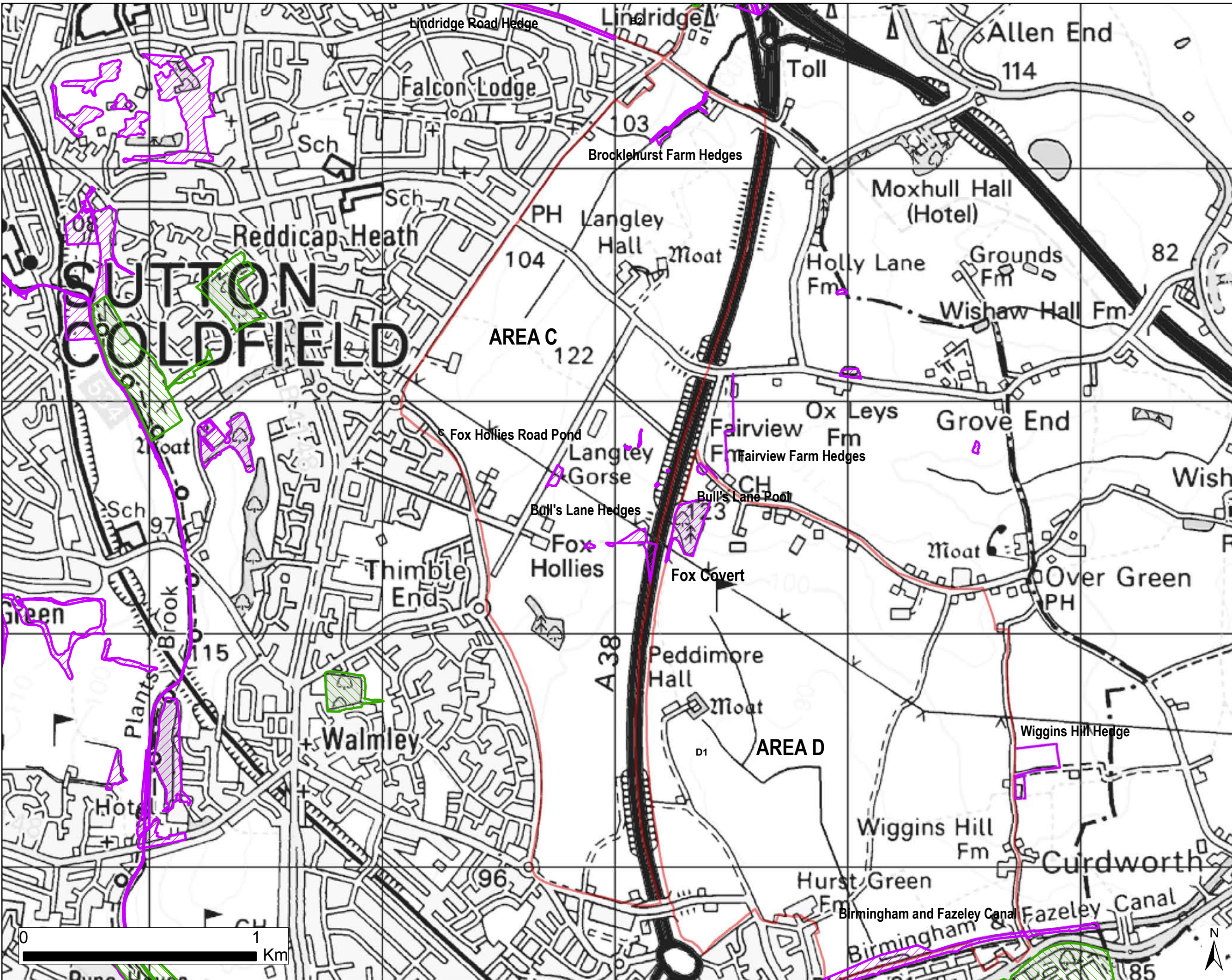
- LEGEND**
- Area B Boundary
 - Sites of Special Scientific Interest (SSSIs)
 - Local Nature Reserves (LNRs)
 - Sites of Importance for Nature Conservation (SINCs)
 - Sites of Local Importance for Nature Conservation (SLINCs)

Site records are all based on information supplied by Ecorecord, Warwickshire Biological Records Centre and Staffordshire Ecological Record.

Copyright
 Reproduced from Ordnance Survey digital map data © Crown copyright 2012. All rights reserved. Licence number 0100031673.

Revision Details	By	Check	Suffix
PURPOSE OF ISSUE			
Client			
BIRMINGHAM CITY COUNCIL			
Project Title			
BIRMINGHAM 2031			
Drawing Title			
DESIGNATED WILDLIFE SITES AREA B			
Drawn By	Checked By	Approved By	Date
URS Internal Project No.	Scale @ A3		
Project No.	1:15,000		
<small>This document has been prepared in accordance with the scope of URS' appointment with its client and is subject to the terms of that appointment. URS accepts no liability for any use of this document other than by its client and only for the purposes for which it was prepared and provided. Only written dimensions shall be used. © URS Infrastructure & Environment UK Limited</small>			
<small>URS Infrastructure & Environment UK Limited 5000 Alencon Link, Basingstoke Hampshire, RG21 7FP Telephone (01256) 310200 Fax (01256) 310201 www.ursglobal.com</small>			
Drawing Number			Rev
Figure 3c			Rev

Plot Date: 30 Jul 2013
 File Name: \\D:\Admin\Proposals & CoNo\Info\Birmingham 2031\GIS\Project_Files\Designated_Sites\Area A\Birmingham Development Plan.mxd



- LEGEND**
- Area C Boundary
 - Sites of Special Scientific Interest (SSSIs)
 - Local Nature Reserves (LNRs)
 - Sites of Importance for Nature Conservation (SINCs)
 - Sites of Local Importance for Nature Conservation (SLINCs)

Site records are all based on information supplied by Ecorecord, Warwickshire Biological Records Centre and Staffordshire Ecological Record.

Copyright
 Reproduced from Ordnance Survey digital map data © Crown copyright 2012. All rights reserved. Licence number 0100031673.

--	--	--

Revision Details	By	Check	Date	Suffix
------------------	----	-------	------	--------

Purpose of Issue
PURPOSE OF ISSUE

Client
BIRMINGHAM CITY COUNCIL

Project Title
BIRMINGHAM 2031

Drawing Title
DESIGNATED WILDLIFE SITES AREA C

Drawn By	Checked By	Approved By	Date
URS Internal Project No.	Scale @ A3 1:15,000		

This document has been prepared in accordance with the scope of URS' appointment with its client and is subject to the terms of that appointment. URS accepts no liability for any use of this document other than by its client and only for the purposes for which it was prepared and provided. Only written dimensions shall be used.
 © URS Infrastructure & Environment UK Limited

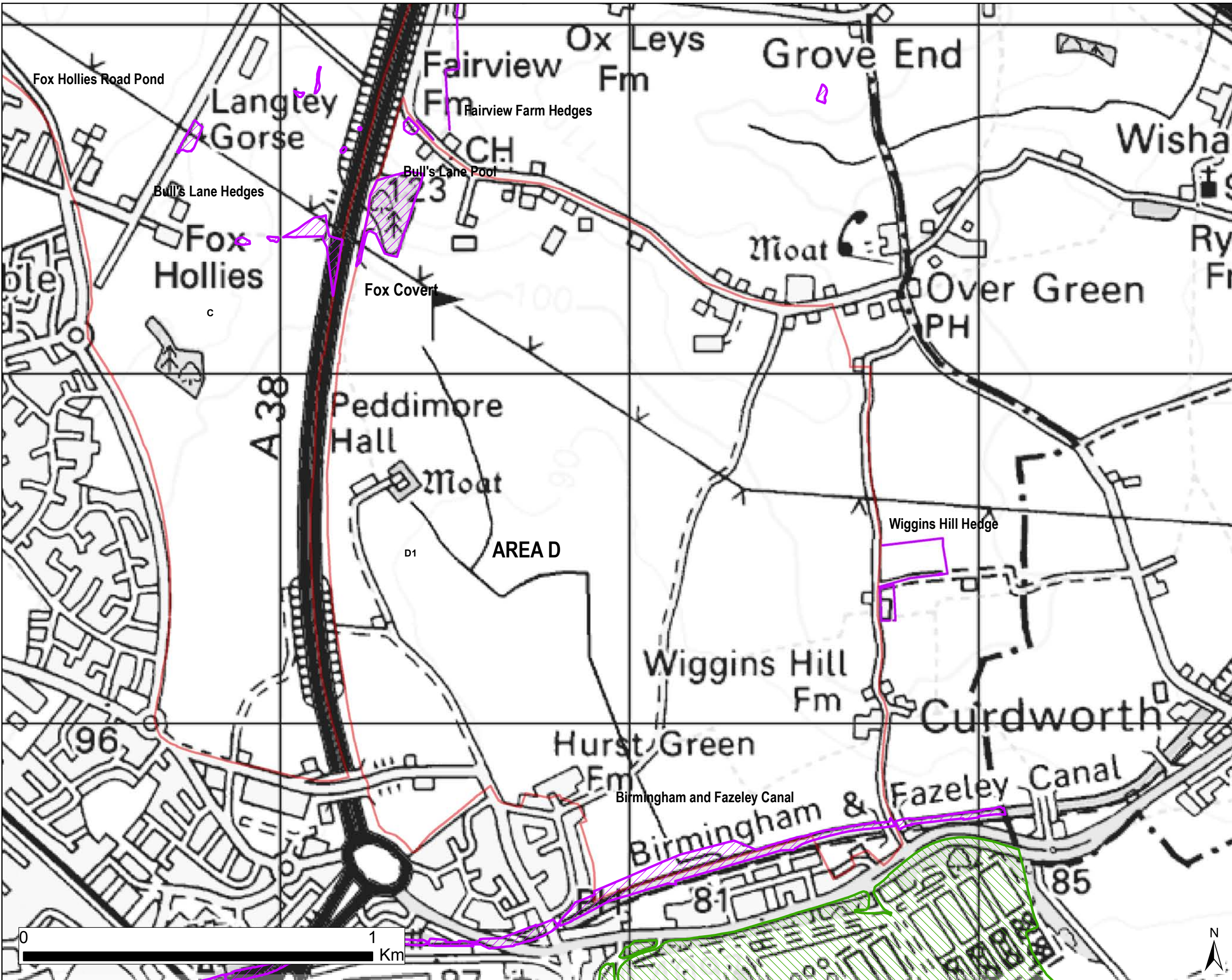
URS Infrastructure & Environment UK Limited
 South House
 Alencon Link, Basingstoke
 Hampshire, RG21 7FP
 Telephone (01256) 310200
 Fax (01256) 310201
 www.ursglobal.com



Drawing Number Figure 3d	Rev Rev
------------------------------------	-------------------

Plot Date: 30 Jul 2013
 File Name: I:\Derby-Admin\Proposals & CoNo\Info\Birmingham 2031\GIS\Project_files\Designated_Sites Area A Birmingham Development Plan.mxd





- LEGEND**
- Area D Boundary
 - Sites of Special Scientific Interest (SSSIs)
 - Local Nature Reserves (LNRs)
 - Sites of Importance for Nature Conservation (SINCs)
 - Sites of Local Importance for Nature Conservation (SLINCs)

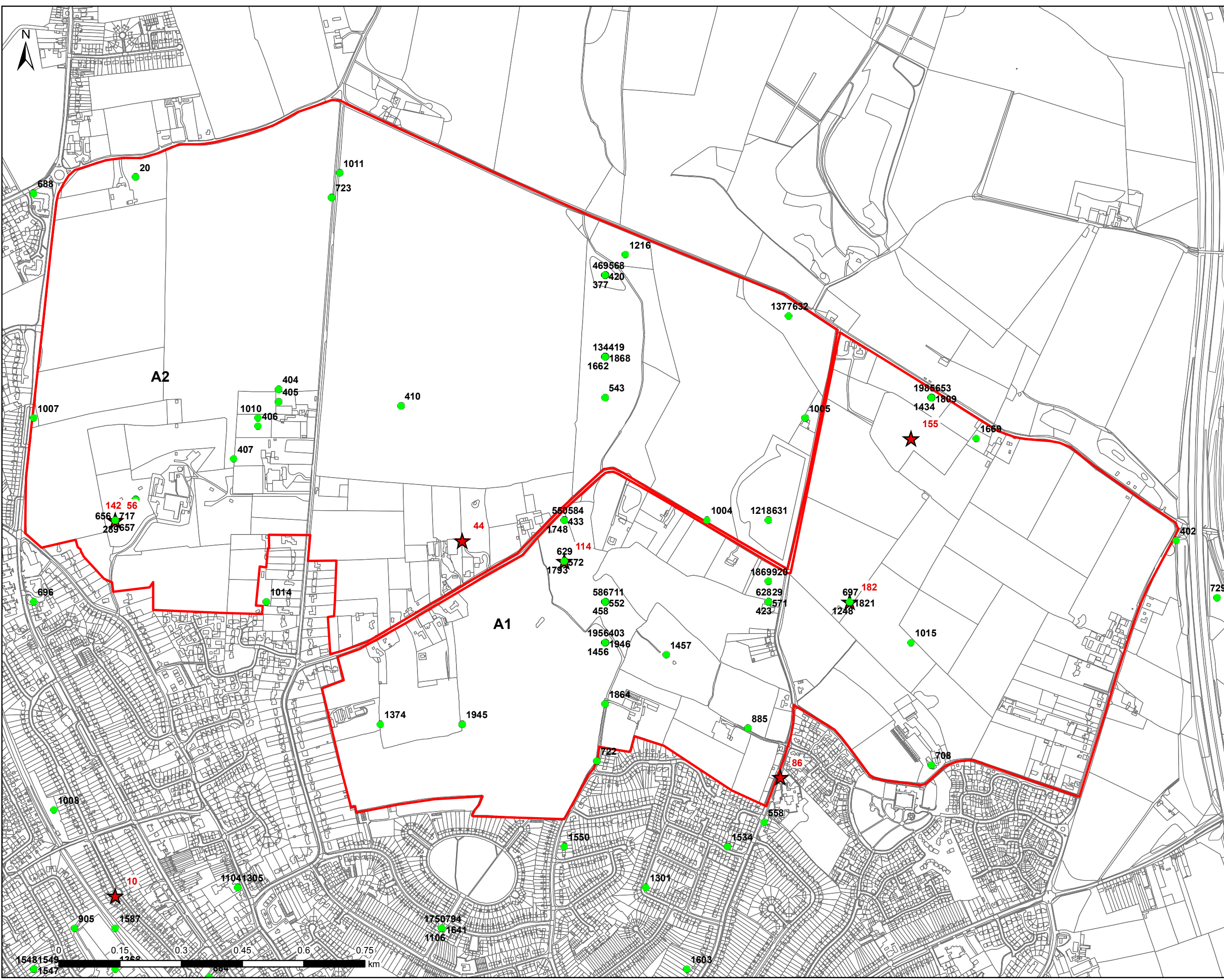
Site records are all based on information supplied by Ecorecord, Warwickshire Biological Records Centre and Staffordshire Ecological Record.

Copyright
 Reproduced from Ordnance Survey digital map data © Crown copyright 2012. All rights reserved. Licence number 0100031673.

Revision Details	By	Check	Check Date	Suffix
PURPOSE OF ISSUE				
Client BIRMINGHAM CITY COUNCIL				
Project Title BIRMINGHAM 2031				
Drawing Title DESIGNATED WILDLIFE SITES AREA D				
Drawn By	Checked By	Approved By	Date	
URS Internal Project No.		Scale @ A3 1:10,000		
<small>This document has been prepared in accordance with the scope of URS' appointment with its client and is subject to the terms of that appointment. URS accepts no liability for any use of this document other than by its client and only for the purposes for which it was prepared and provided. Only written dimensions shall be used. © URS Infrastructure & Environment UK Limited</small>				
<small>URS Infrastructure & Environment UK Limited Scott House Alençon Link, Basingstoke Hampshire, RG21 7FP Telephone (01256) 310200 Fax (01256) 310201 www.ursglobal.com</small>				
				Drawing Number Figure 3e
				Rev Rev

Plot Date: 30 Jul 2013
 File Name: I:\Derby\Admin\Proposals & Co\Logo Info\Birmingham\2031\GIS\Project_files\Designated_Sites Area A Birmingham Development Plan.mxd

Plot Date: 01 Jul 2013
 File Name: I:\Derby-Admin\Proposals & Co-Logo info\Birmingham 2031\GIS\Project_files\Area A Records Birmingham Development Plan.mxd



LEGEND

- Area A1 and A2 Boundary
- BAP/Protected/Concern Species
- ★ Invasive Species-WCA schedule 9

Copyright
 Reproduced from Ordnance Survey digital map data
 © Crown copyright 2013. All rights reserved.
 Licence number 0100031673

Revision Details	By	Check	Check Date	Suffix

PURPOSE OF ISSUE

Client
BIRMINGHAM CITY COUNCIL

Project Title
BIRMINGHAM 2031

Drawing Title
BAP, PROTECTED AND SPECIES OF CONSERVATION CONCERN AREA A

Drawn	Checked	Approved	Date
Drawn By GB	Checked By	Approved By	Approved Date

URS Internal Project No.
47067158

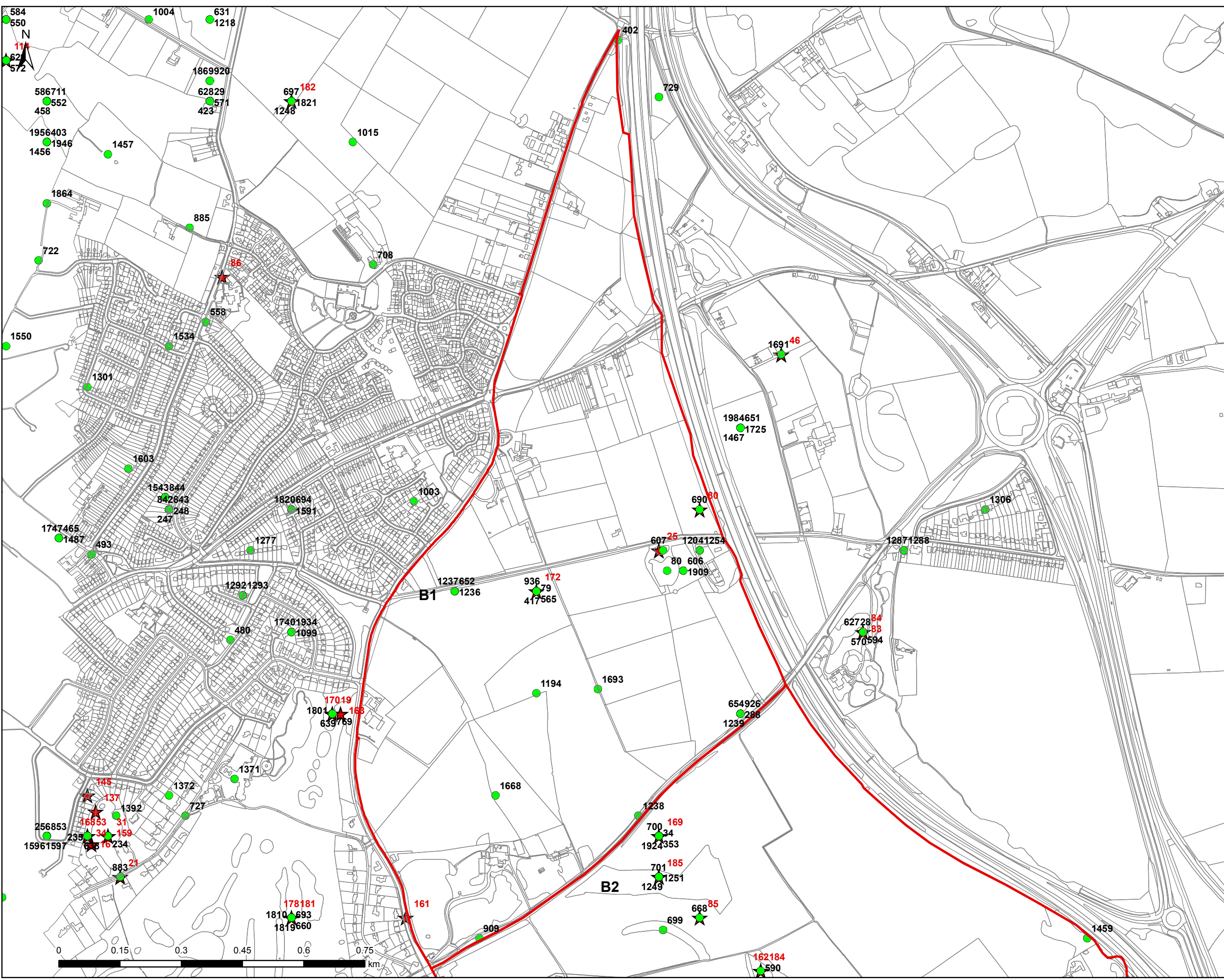
Scale @ A3
1:8,500

This document has been prepared in accordance with the scope of URS' appointment with its client and is subject to the terms of that appointment. URS accepts no liability for any use of this document other than by its client and only for the purposes for which it was prepared and provided. Only written dimensions shall be used.
 © URS Infrastructure & Environment UK Limited

URS Infrastructure & Environment UK Limited
 The McLaren Building,
 46 The Priory Quadrant,
 Birmingham
 B4 7LR
 UK
 www.ursglobal.com

URS

Plot Date: 02 Jul 2013
 File Name: I:\Derby\Admin\Proposals & Co\Logo info\Birmingham 2031\GIS\Project_files\Area B Records Birmingham Development Plan.mxd



- LEGEND
- Area B Boundary
 - BAP-Protected-Conservation Species
 - ★ Invasive Species-WCA schedule 9

Copyright
 Reproduced from Ordnance Survey digital map data
 © Crown copyright 2013. All rights reserved.
 Licence number 0100031673

Revision Details	By	Check	Check Date	Suffix
------------------	----	-------	------------	--------

PURPOSE OF ISSUE

Client
 BIRMINGHAM CITY COUNCIL

Project Title
 BIRMINGHAM 2031

Drawing Title
 BAP, PROTECTED AND SPECIES OF CONSERVATION CONCERN AREA B - PLAN 1

Drawn	Checked	Approved	Date
GB	SP	EH	Approved Date

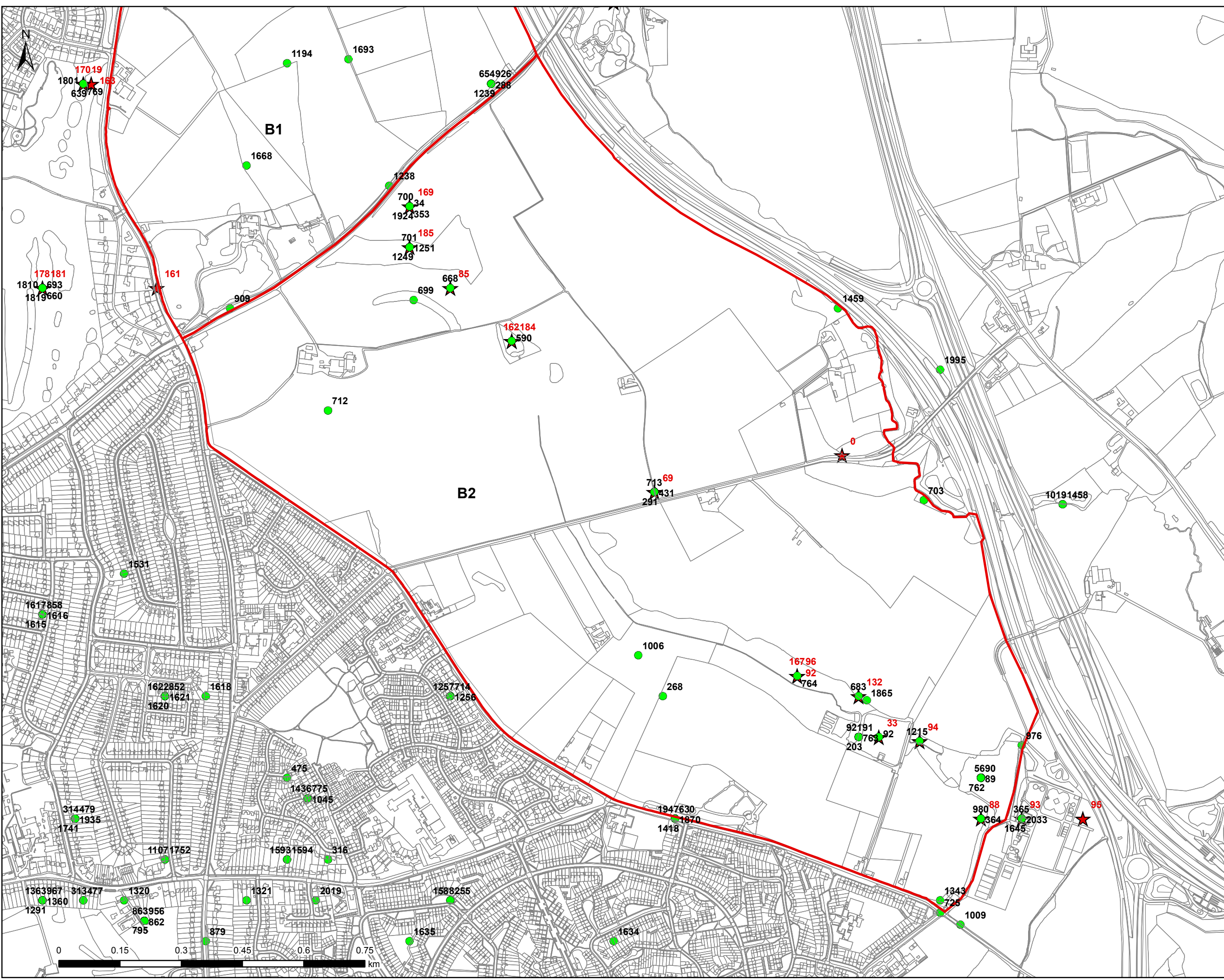
URS Internal Project No. Scale @ A3
 Project No 47067158 1:8,500

This document has been prepared in accordance with the scope of URS' appointment with its client and is subject to the terms of that appointment. URS accepts no liability for any use of this document other than by its client and only for the purposes for which it was prepared and provided. Only written dimensions shall be used.
 © URS Infrastructure & Environment UK Limited

URS Infrastructure & Environment UK Limited
 McLaren Building
 66 The Priory Queensway
 Birmingham
 B4 7LR
 UK
 www.ursglobal.com



Drawing Number	Rev
Figure 4b	Rev



- LEGEND
- Area B Boundary
 - BAP-Protected-Conservation Species
 - Invasive Species-WCA schedule 9

Copyright
 Reproduced from Ordnance Survey digital map data
 © Crown copyright 2013. All rights reserved.
 Licence number 0100031673

Revision Details				By	Check	Date	Suffix
Purpose of Issue							
PURPOSE OF ISSUE							
Client							
BIRMINGHAM CITY COUNCIL							
Project Title							
BIRMINGHAM 2031							
Drawing Title							
BAP, PROTECTED AND SPECIES OF CONSERVATION CONCERN AREA B - PLAN 1							
Drawn	Checked	Approved	Date				
GB	SP	EH		Approved Date			
URS Internal Project No.			Scale @ A3				
Project No 47067158			1:8,500				

PURPOSE OF ISSUE

Client
 BIRMINGHAM CITY COUNCIL

Project Title
 BIRMINGHAM 2031

Drawing Title
 BAP, PROTECTED AND SPECIES OF CONSERVATION CONCERN AREA B - PLAN 1

Drawn	Checked	Approved	Date
GB	SP	EH	
URS Internal Project No.			Scale @ A3
Project No 47067158			1:8,500

This document has been prepared in accordance with the scope of URS' appointment with its client and is subject to the terms of that appointment. URS accepts no liability for any use of this document other than by its client and only for the purposes for which it was prepared and provided. Only written dimensions shall be used.
 © URS Infrastructure & Environment UK Limited

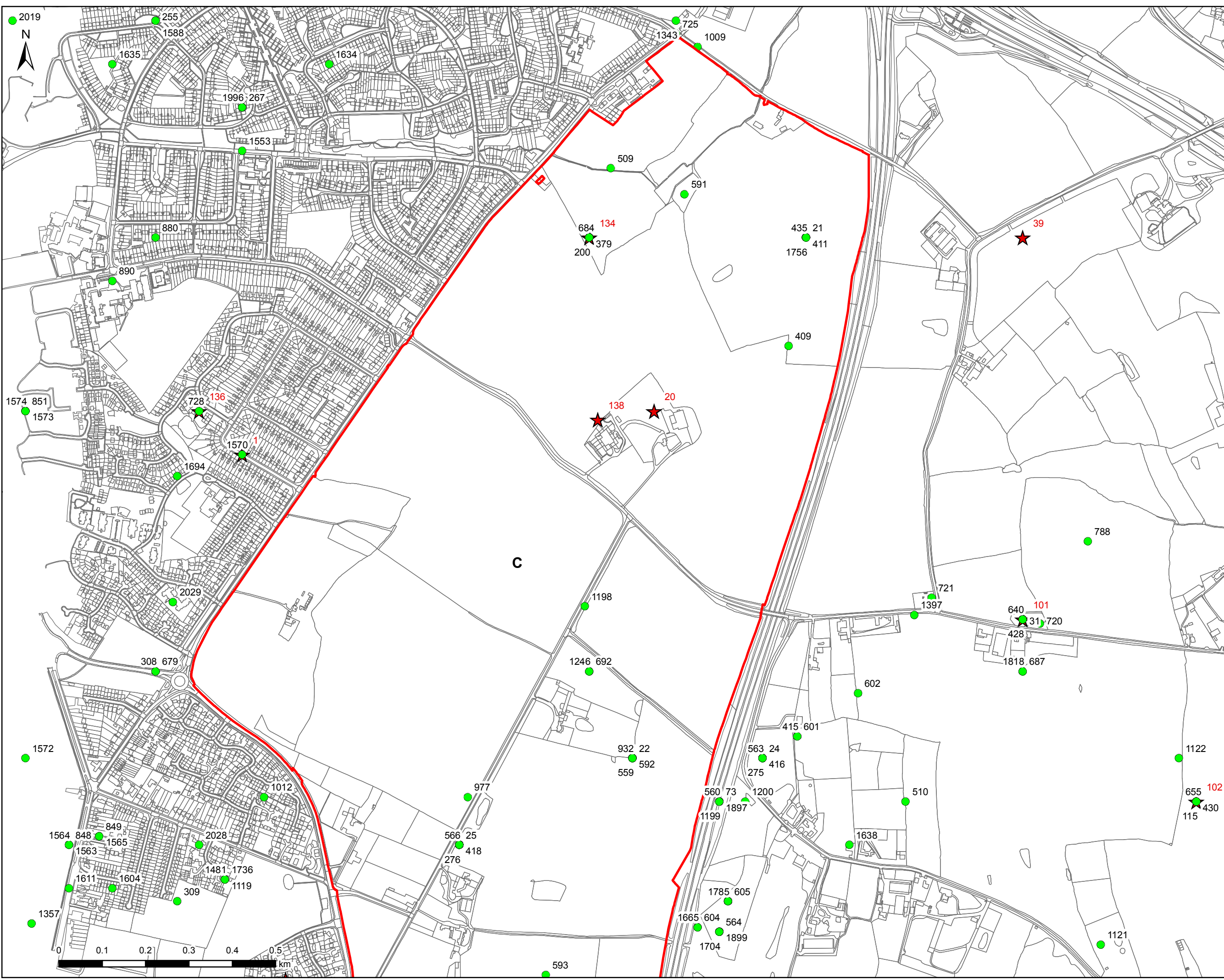
URS Infrastructure & Environment UK Limited
 McLarn Building
 6 The Priory Queensway
 Birmingham
 B4 7LR
 UK
 www.ursinfrastructure.com



Drawing Number	Rev
Figure 4c	Rev

Plot Date: 02 Jul 2013
 File Name: \\D:\Admin\Proposals & Co\Logo info\Birmingham 2031\GIS\Project_files\Area B Records Birmingham Development Plan.mxd

Plot Date: 16 Jul 2013
 File Name: I:\Derby\Admin\Proposals & Go\Logo info\Birmingham 2031\GIS\Project_files\Area C Records\Birmingham Development Plan.mxd



LEGEND

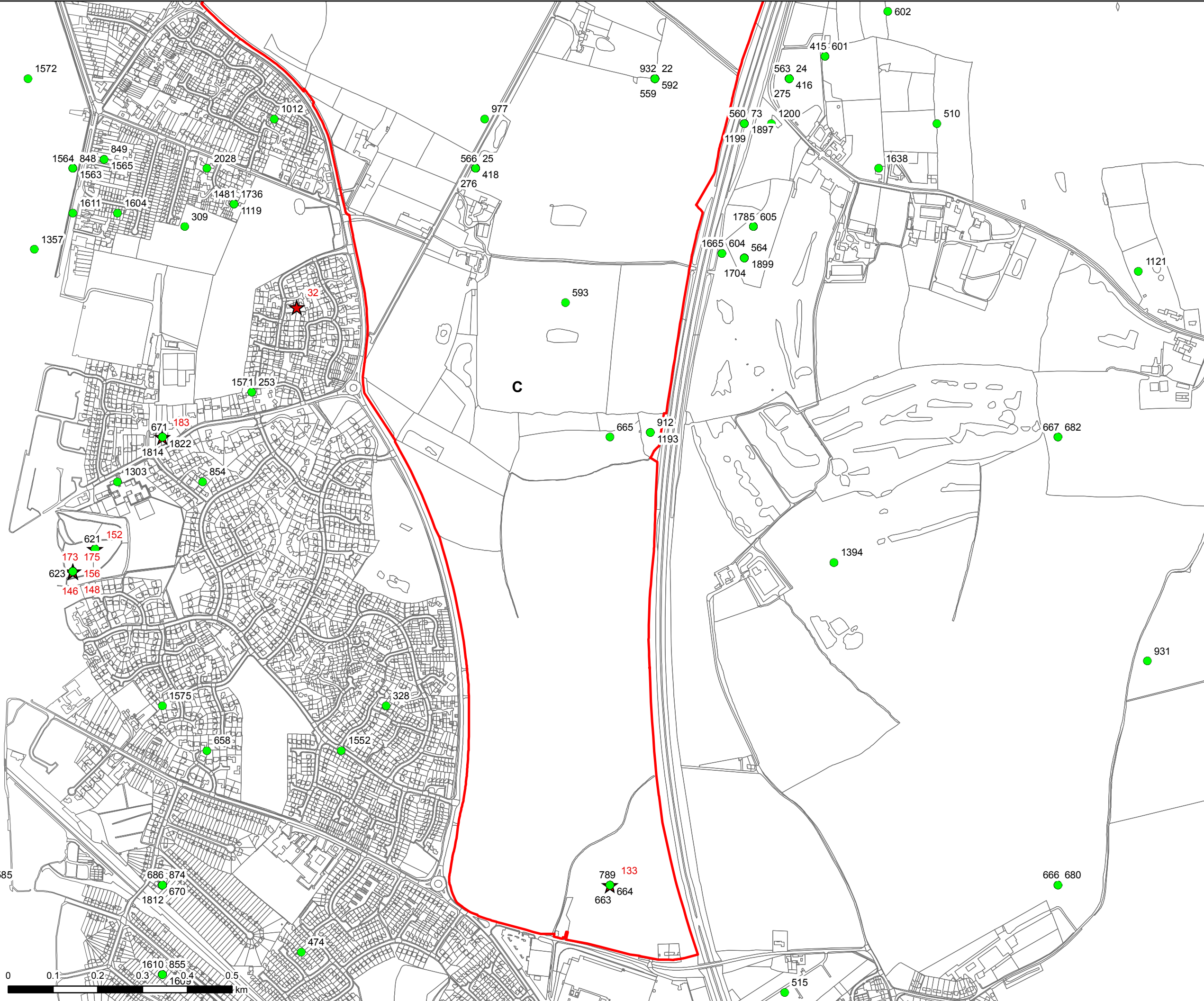
- Area C Boundary
- BAP/Protected/Concern Species
- ★ Invasive Species-WCA schedule 9

Copyright

Reproduced from Ordnance Survey digital map data
 © Crown copyright 2013. All rights reserved.
 Licence number 0100031673

	By	Check	Date	Suffix
PURPOSE OF ISSUE				
BIRMINGHAM CITY COUNCIL				
BIRMINGHAM 2031				
BAP, PROTECTED AND SPECIES OF CONSERVATION CONCERN AREA C - PLAN 1				
Drawn	Checked	Approved	Date	
Drawn By GB	Checked By	Approved By	Approved Date	
URS Internal Project No. 47067158		Scale @ A3 1:8,000		
This document has been prepared in accordance with the scope of URS' appointment with its client and is subject to the terms of that appointment. URS accepts no liability for any use of this document other than by its client and only for the purposes for which it was prepared and provided. Only written dimensions shall be used. © URS Infrastructure & Environment UK Limited				
URS Infrastructure & Environment UK Limited The McLaren Building, 46 The Priory Quadrant, Birmingham, B4 7LR, UK www.ursglobal.com				
Drawing Number Figure 4d				Rev Rev





- LEGEND**
- Area C Boundary
 - BAP/Protected/Conservation Concern Species
 - ★ Invasive Species-WCA schedule 9

Copyright
 Reproduced from Ordnance Survey digital map data
 © Crown copyright 2013. All rights reserved.
 Licence number 0100031673

Revision Details			
By	Check	Check Date	Suffix

Purpose of Issue
PURPOSE OF ISSUE

Client
BIRMINGHAM CITY COUNCIL

Project Title
BIRMINGHAM 2031

Drawing Title
BAP, PROTECTED AND SPECIES OF CONSERVATION CONCERN AREA C - PLAN 2

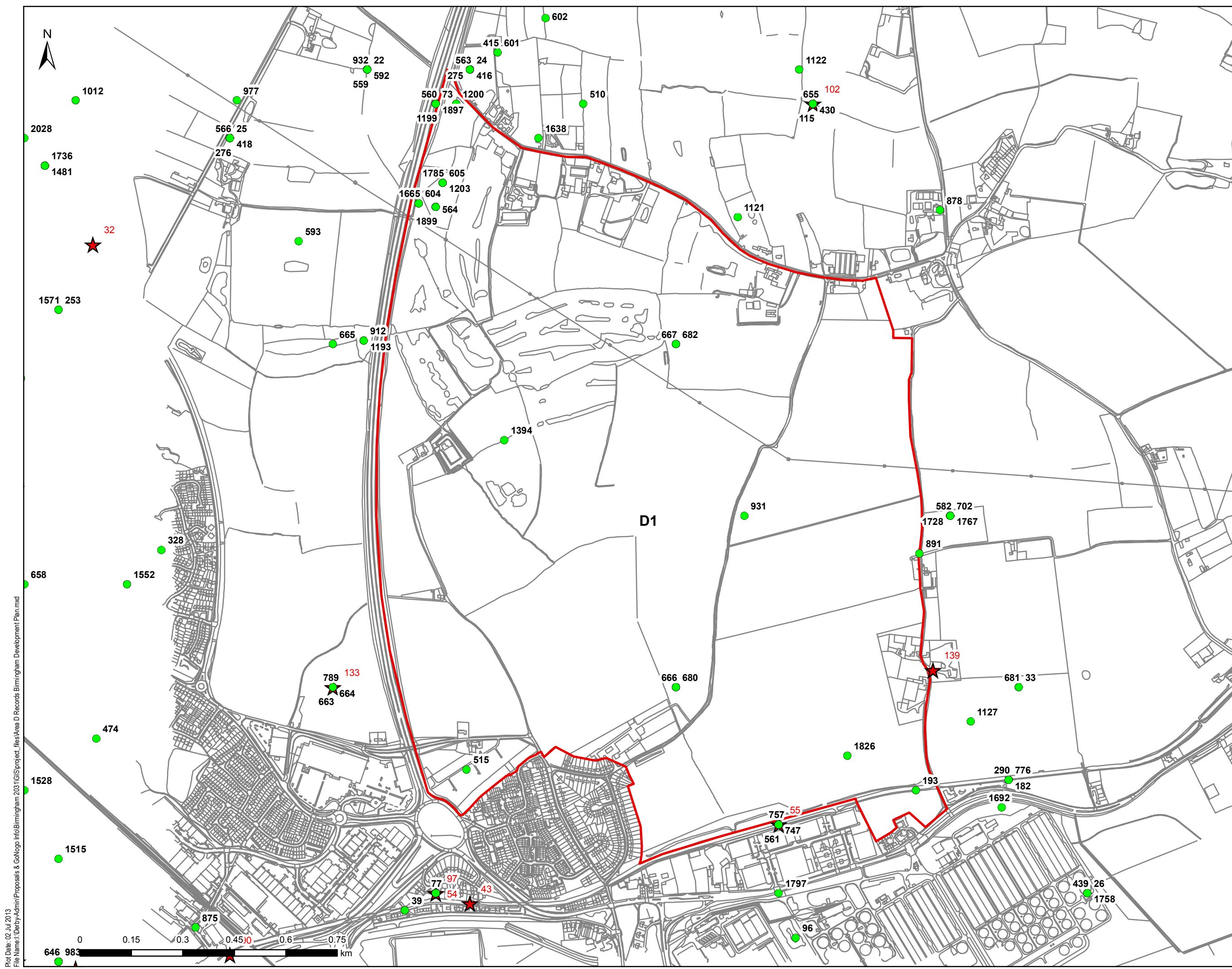
Drawn	Checked	Approved	Date
Drawn By	Checked By	Approved By	Approved Date

URS Internal Project No. **47067158**
 Scale @ A3 **1:8,000**

This document has been prepared in accordance with the scope of URS' appointment with its client and is subject to the terms of that appointment. URS accepts no liability for any use of this document other than by its client and only for the purposes for which it was prepared and provided. Only written dimensions shall be used.
 © URS Infrastructure & Environment UK Limited

URS Infrastructure & Environment UK Limited The McLaren Building, 46 The Priory Queensway, Birmingham, B4 7LR, UK www.ursglobal.com	
Drawing Number Figure 4e	Rev Rev

Plot Date: 16 Jul 2013
 File Name: I:\Derby\Admin\Proposals & Go\Logo info\Birmingham 2031\GIS\Project_files\Area C Records\Birmingham Development Plan.mxd



- LEGEND**
- Area D1 Boundary
 - BAP/Protected/Concern Species
 - ★ Invasive Species- WCA schedule 9

Copyright
 Reproduced from Ordnance Survey digital map data
 © Crown copyright 2013. All rights reserved.
 Licence number 0100031673

Revision Details	By	Check	Date	Suffix
Purpose of Issue				
BIRMINGHAM CITY COUNCIL				
Project Title				
BIRMINGHAM 2031				
Drawing Title				
BAP, PROTECTED AND SPECIES OF CONSERVATION CONCERN AREA D1				
Drawn	Checked	Approved	Date	
GB	SP	EH	Approved Date	
URS Internal Project No.		Scale @ A3		
47067158		1:10,000		

PURPOSE OF ISSUE

Client
 BIRMINGHAM CITY COUNCIL

Project Title
 BIRMINGHAM 2031

Drawing Title
 BAP, PROTECTED AND SPECIES OF CONSERVATION CONCERN AREA D1

Drawn	Checked	Approved	Date
GB	SP	EH	Approved Date
URS Internal Project No.		Scale @ A3	
47067158		1:10,000	

This document has been prepared in accordance with the scope of URS' appointment with its client and is subject to the terms of that appointment. URS accepts no liability for any use of this document other than by its client and only for the purposes for which it was prepared and provided. Only written dimensions shall be used.
 © URS Infrastructure & Environment UK Limited

URS Infrastructure & Environment UK Limited
 The McLaren Building
 46 The Priory Queensway
 Birmingham
 B4 7LR
 UK
 www.ursglobal.com



Drawing Number	Rev
Figure 4f	Rev

Plot Date: 02 Jul 2013
 File Name: I:\Derby-Admin\Proposals & Co\Logo Info\Birmingham 2031\GIS\Project_files\Area D Records\Birmingham Development Plan.mxd