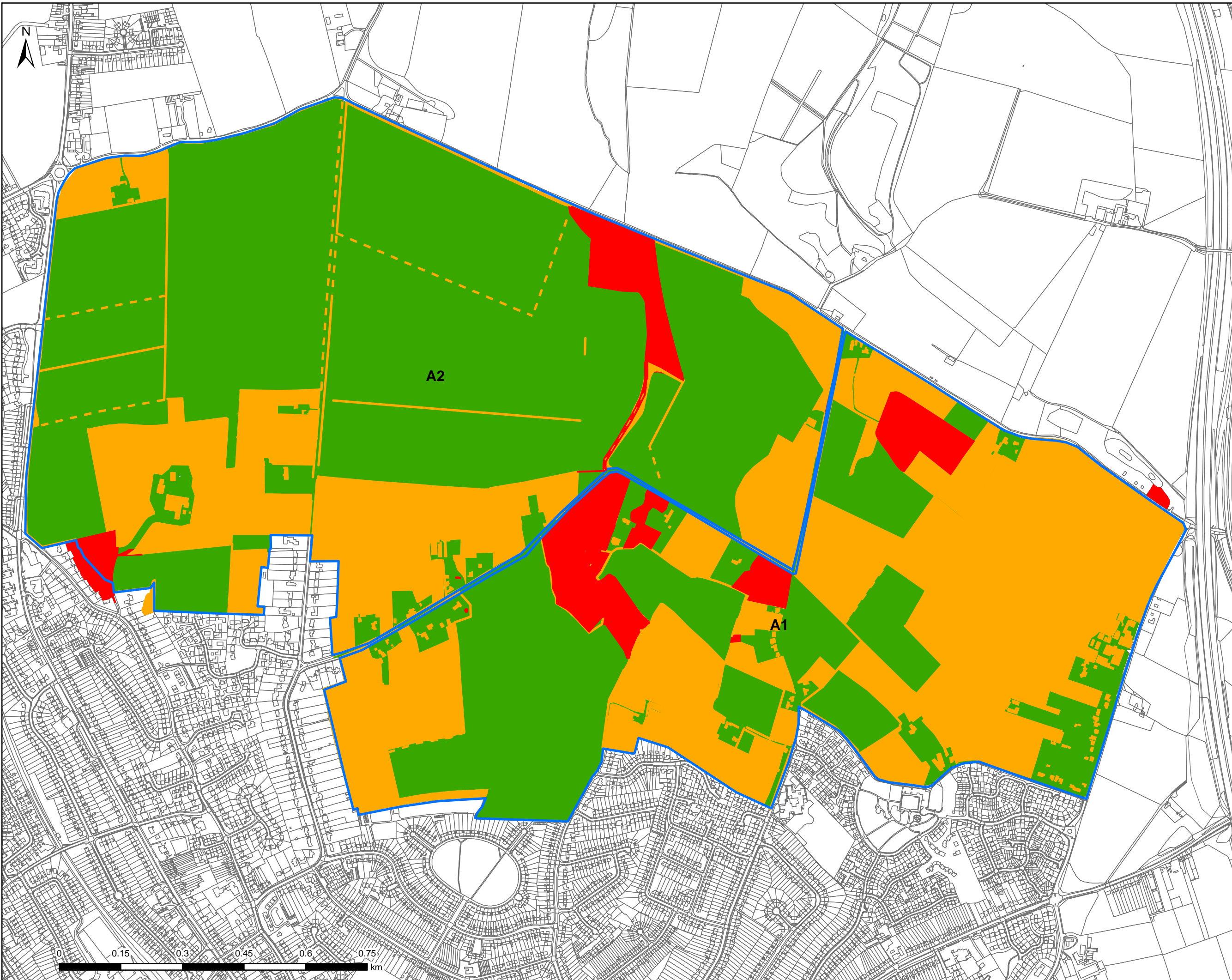


LIST OF FIGURES

Figure number	Plan
Figure 1a	Phase 1 Area A – plan 1
Figure 1b	Phase 1 Area A – plan 2
Figure 1c	Phase 1 Area B – plan 1
Figure 1d	Phase 1 Area B – plan 2
Figure 1e	Phase 1 Area B – plan 3
Figure 1f	Phase 1 Area C – plan 1
Figure 1g	Phase 1 Area C – plan 2
Figure 1h	Phase 1 Area C – plan 3
Figure 1i	Phase 1 Area D – plan 1
Figure 1j	Phase 1 Area D – plan 2
Figure 2a	Restricted Access Area A – plan 1
Figure 2b	Restricted Access Area A – plan 2
Figure 2c	Restricted Access Area B – plan 1
Figure 2d	Restricted Access Area B – plan 2
Figure 2e	Restricted Access Area B – plan 3
Figure 2f	Restricted Access Area C – plan 1
Figure 2g	Restricted Access Area C – plan 2
Figure 2h	Restricted Access Area C – plan 3
Figure 2i	Restricted Access Area D – plan 1
Figure 2j	Restricted Access Area D – plan 2
Figure 3a	Designated Wildlife Areas – All areas
Figure 3b	Designated Wildlife Areas – Area A
Figure 3c	Designated Wildlife Areas – Area B
Figure 3d	Designated Wildlife Areas – Area C
Figure 3e	Designated Wildlife Areas – Area D
Figure 4a	BAP, Protected and Species of Conservation Concern Area A
Figure 4b	BAP, Protected and Species of Conservation Concern Area B - plan 1
Figure 4c	BAP, Protected and Species of Conservation Concern Area B - plan 2
Figure 4d	BAP, Protected and Species of Conservation Concern Area C – plan 1
Figure 4e	BAP, Protected and Species of Conservation Concern Area C – plan 2
Figure 4f	BAP, Protected and Species of Conservation Concern Area D
Figure 5a	Constraints Area A
Figure 5b	Constraints Area B – plan 1
Figure 5c	Constraints Area B – plan 2
Figure 5d	Constraints Area C – plan 1
Figure 5e	Constraints Area C – plan 2
Figure 5f	Constraints Area D
Figure 6a	Green Infrastructure Area A
Figure 6b	Green Infrastructure Area B
Figure 6c	Green Infrastructure Area C
Figure 6d	Green Infrastructure Area D
Figure 6e	Green Infrastructure Area – All Areas



LEGEND

□ Area A1 and A2 Boundary

Constraints

- Low
- Moderate
- High

Copyright

Reproduced from Ordnance Survey digital map data
 © Crown copyright 2013. All rights reserved.
 Licence number 0100031673

Revision Details	By	Check	Date	Suffix

PURPOSE OF ISSUE

Client
BIRMINGHAM CITY COUNCIL

Project Title
BIRMINGHAM 2031

Drawing Title
BAP, PROTECTED AND SPECIES OF CONSERVATION CONCERN AREA A

Drawn	Checked	Approved	Date
Drawn By GB	Checked By	Approved By	Approved Date
URS Internal Project No. 47067158	Scale @ A3 1:8,500		

This document has been prepared in accordance with the scope of URS' appointment with its client and is subject to the terms of that appointment. URS accepts no liability for any use of this document other than by its client and only for the purposes for which it was prepared and provided. Only written dimensions shall be used.
 © URS Infrastructure & Environment UK Limited

URS Infrastructure & Environment UK Limited
 The McLaren Building,
 46 The Priory Quadrant,
 Birmingham
 B4 7LR
 UK
 www.ursglobal.com



Drawing Number Figure 5a	Rev Rev
------------------------------------	-------------------

Plot Date: 16 Jul 2013
 File Name: \\D:\Admin\Proposals & Go\Logo info\Birmingham 2031\GIS\Project_files\Area A Constraints Birmingham Development Plan.mxd

Plot Date: 30 Jul 2013
 File Name: I:\DerbyAdmin\Proposals & Go\Logo info\Birmingham 2031\GIS\Project_files\Area B Constraints\Birmingham Development Plan.mxd



LEGEND

Area B Boundary

Constraints

- Low
- Moderate
- High

Copyright

Reproduced from Ordnance Survey digital map data
 © Crown copyright 2013. All rights reserved.
 Licence number 0100031673

Revision Details			
By	Check	Check Date	Suffix

Purpose of Issue
PURPOSE OF ISSUE

Client
BIRMINGHAM CITY COUNCIL

Project Title
BIRMINGHAM 2031

Drawing Title
**CONSTRAINTS
 AREA B - PLAN 1**

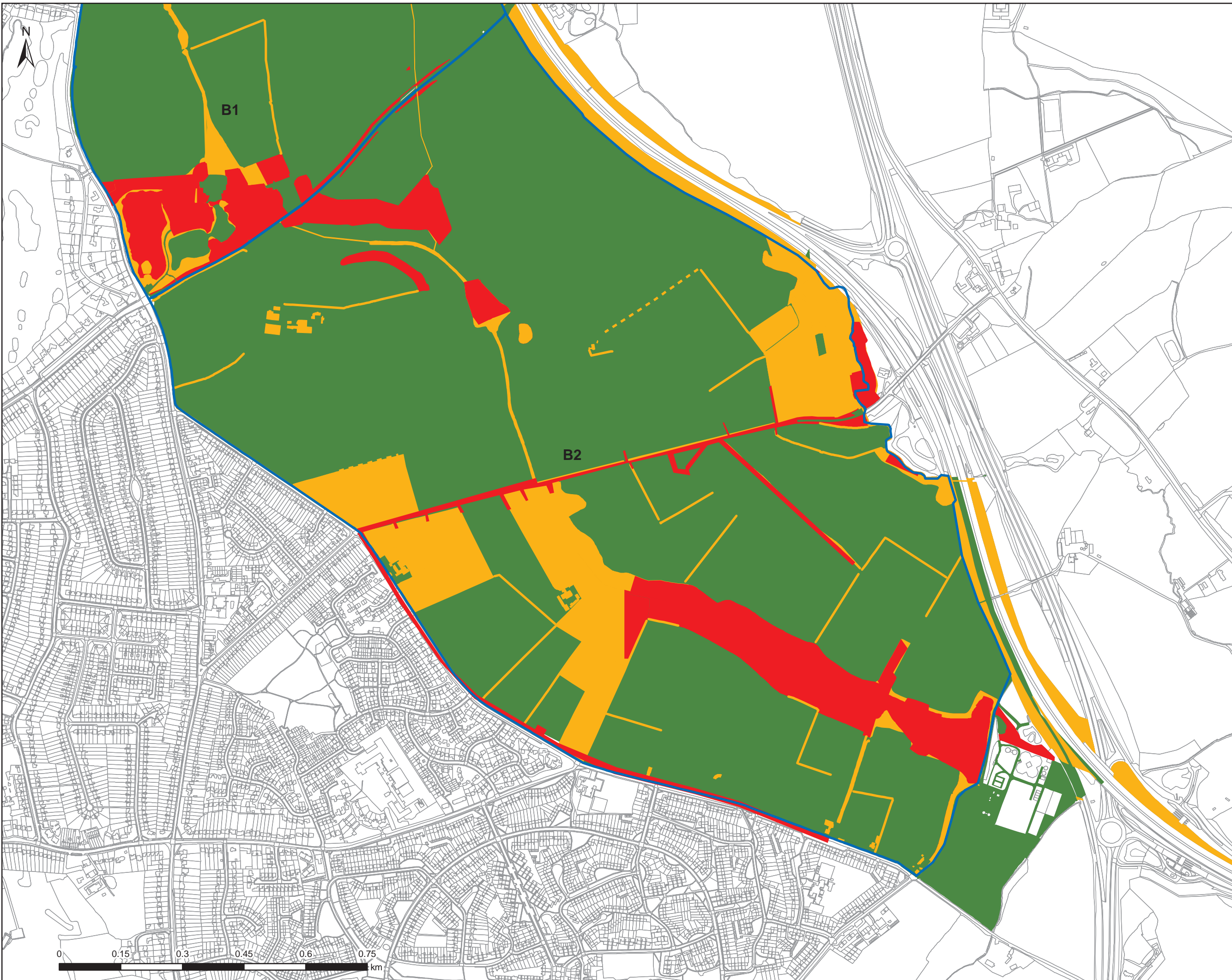
Drawn GB	Checked SP	Approved EH	Date 31.07.13
URS Internal Project No. Project No 47067158		Scale @ A3 1:8,500	

This document has been prepared in accordance with the scope of URS' appointment with its client and is subject to the terms of that appointment. URS accepts no liability for any use of this document other than by its client and only for the purposes for which it was prepared and provided. Only written dimensions shall be used.
 © URS Infrastructure & Environment UK Limited

URS Infrastructure & Environment UK Limited
 McLaren Building
 46 The Priory Queensway
 Birmingham
 B4 7LR
 UK
 www.ursglobal.com

Drawing Number Figure 5b	Rev Rev
------------------------------------	-------------------





LEGEND

Area B Boundary

Constraints

- Low
- Moderate
- High

Copyright

Reproduced from Ordnance Survey digital map data
 © Crown copyright 2013. All rights reserved.
 Licence number 0100031673

Revision Details			
By	Check	Check Date	Suffix

Purpose of Issue

PURPOSE OF ISSUE

Client

BIRMINGHAM CITY COUNCIL

Project Title

BIRMINGHAM 2031

Drawing Title

**CONSTRAINTS
AREA B - PLAN 2**

Drawn	Checked	Approved	Date
GB	SP	EH	31.07.13
URS Internal Project No.		Scale @ A3	
Project No 47067158		1:8,500	

This document has been prepared in accordance with the scope of URS' appointment with its client and is subject to the terms of that appointment. URS accepts no liability for any use of this document other than by its client and only for the purposes for which it was prepared and provided. Only written dimensions shall be used.
 © URS Infrastructure & Environment UK Limited

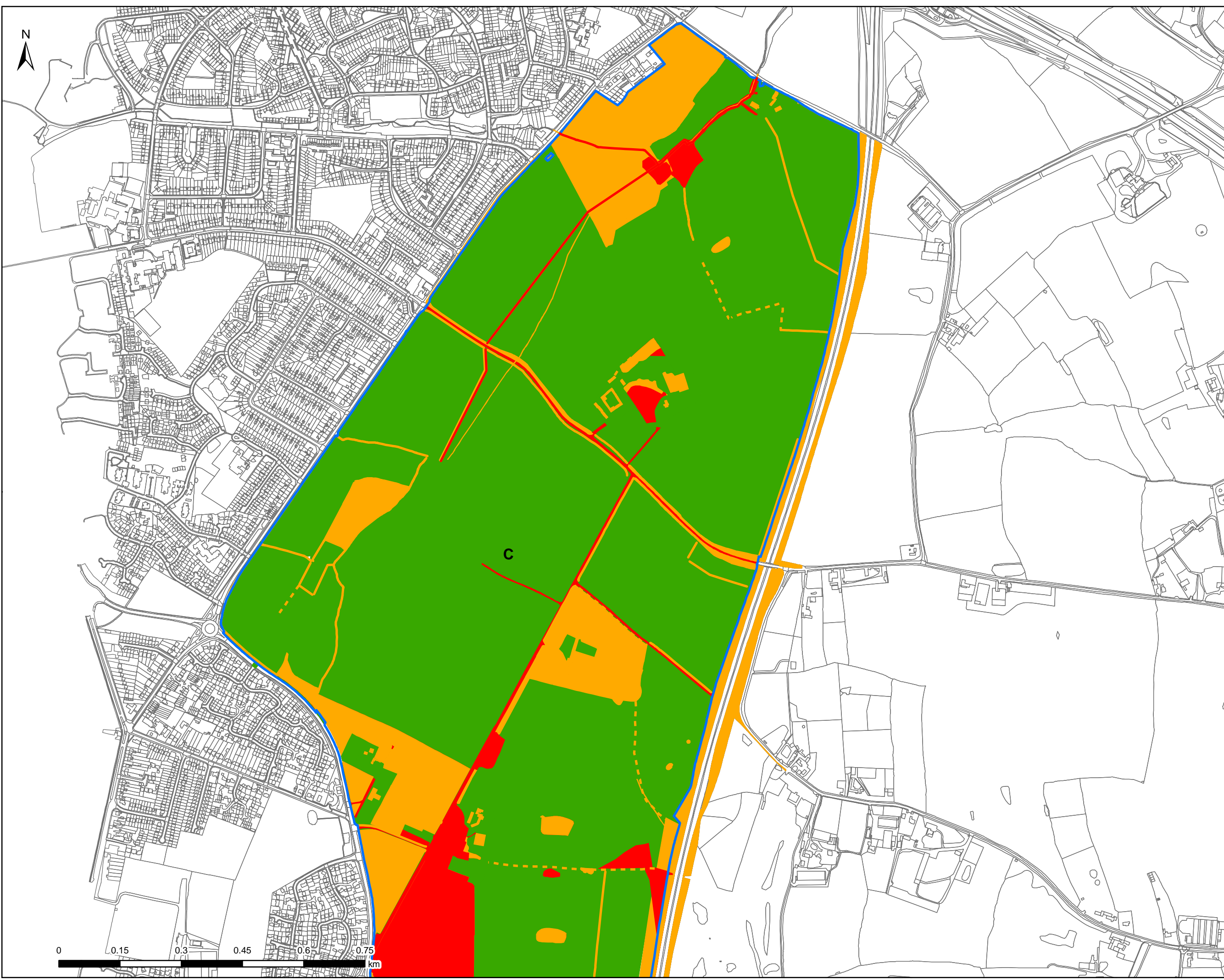
URS Infrastructure & Environment UK Limited

McLaren Building
 46 The Priory Queensway
 Birmingham
 B4 7LR
 UK
 www.ursgbal.com

URS

Drawing Number	Rev
Figure 5c	Rev

Plot Date: 30 Jul 2013
 File Name: I:\Derby-Admin\Proposals & Go\Logo info\Birmingham 2031\GIS\Project_files\Area B Constraints\Birmingham Development Plan.mxd



- LEGEND**
- Area C Boundary
 - Constraints**
 - Low
 - Moderate
 - High

Copyright
 Reproduced from Ordnance Survey digital map data
 © Crown copyright 2013. All rights reserved.
 Licence number 0100031673

Revision Details	By	Check	Date	Suffix

PURPOSE OF ISSUE

Client
BIRMINGHAM CITY COUNCIL

Project Title
BIRMINGHAM 2031

Drawing Title
**CONSTRAINTS
 AREA C - PLAN 1**

Drawn	Checked	Approved	Date
Drawn By	Checked By	Approved By	Approved Date

URS Internal Project No.
47067158

Scale @ A3
1:8,500

This document has been prepared in accordance with the scope of URS' appointment with its client and is subject to the terms of that appointment. URS accepts no liability for any use of this document other than by its client and only for the purposes for which it was prepared and provided. Only written dimensions shall be used.
 © URS Infrastructure & Environment UK Limited

URS Infrastructure & Environment UK Limited
 The McLaren Building,
 46 The Priory Quadrant,
 Birmingham,
 B4 7LR,
 UK
 www.ursglobal.com

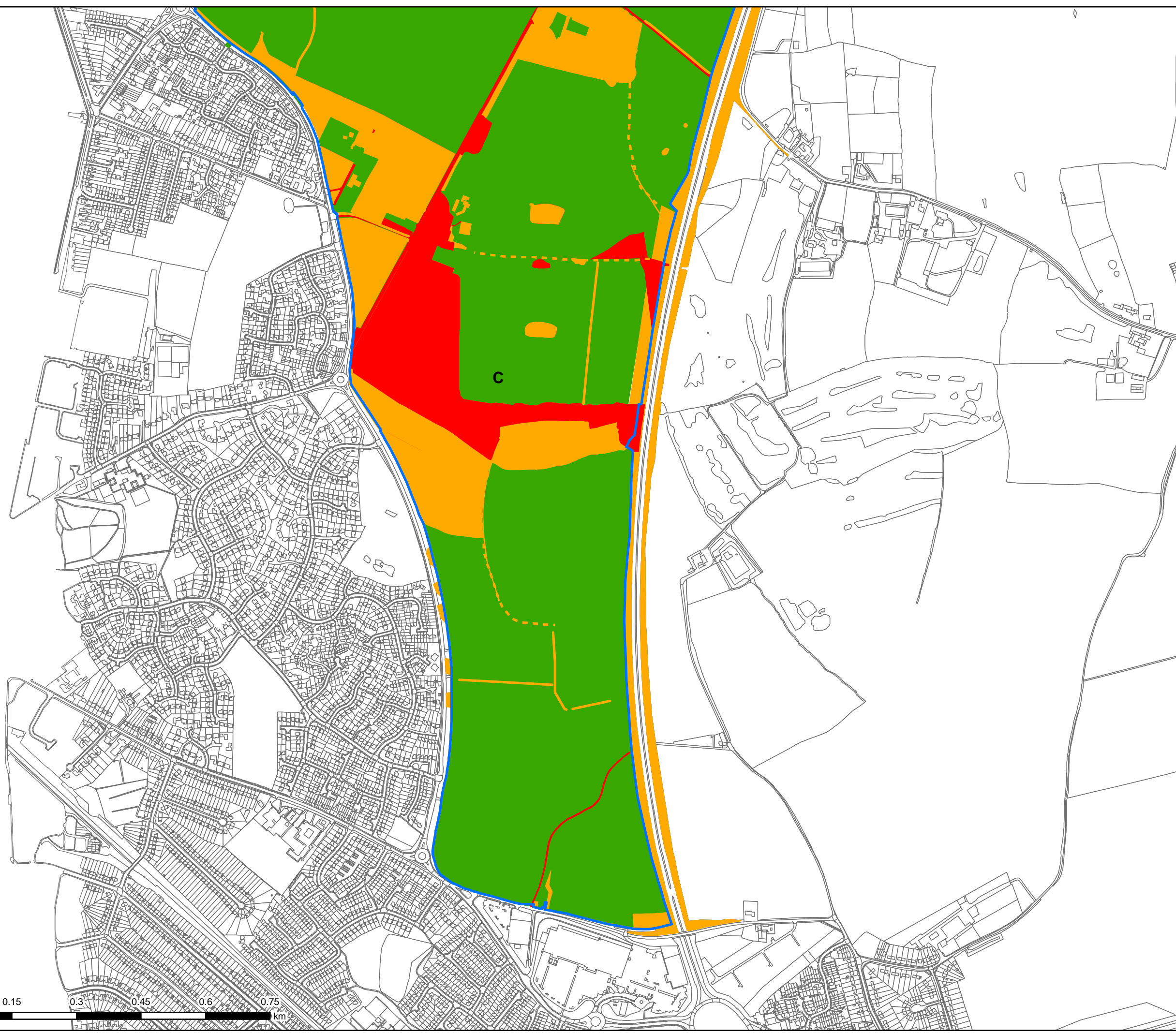
URS

Plot Date: 17 Jul 2013
 File Name: I:\Derby-Admin\Proposals & Go\Logo Info\Birmingham 2031\GIS\Project_files\Area C Constraints\Birmingham Development Plan.mxd



Drawing Number
Figure 5d

Rev
Rev



LEGEND

- Area C Boundary
- Constraints**
- Low
- Moderate
- High

Copyright
 Reproduced from Ordnance Survey digital map data
 © Crown copyright 2013. All rights reserved.
 Licence number 0100031673

Revision Details			
	By Check	Check Date	Suffix

PURPOSE OF ISSUE

Client
BIRMINGHAM CITY COUNCIL

Project Title
BIRMINGHAM 2031

Drawing Title
**CONSTRAINTS
AREA C - PLAN 2**

Drawn Drawn By GB	Checked Checked By	Approved Approved By	Date Approved Date
URS Internal Project No. 47067158		Scale @ A3 1:8,500	

This document has been prepared in accordance with the scope of URS' appointment with its client and is subject to the terms of that appointment. URS accepts no liability for any use of this document other than by its client and only for the purposes for which it was prepared and provided. Only written dimensions shall be used.
 © URS Infrastructure & Environment UK Limited

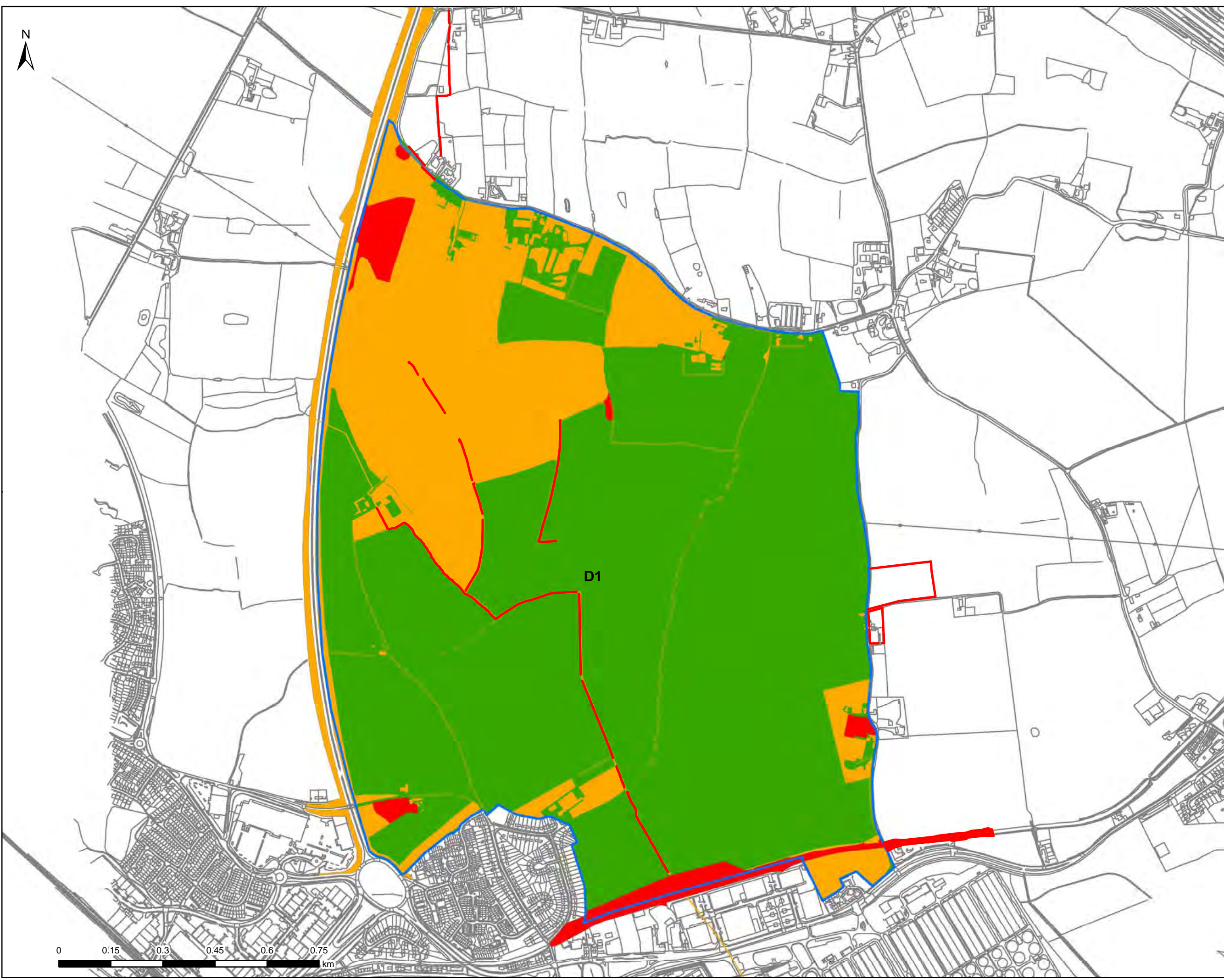
URS Infrastructure & Environment UK Limited
 The McLaren Building,
 46 The Priory Quadrant,
 Birmingham,
 B4 7LR,
 UK
 www.ursglobal.com



Drawing Number Figure 5e	Rev Rev
------------------------------------	-------------------

Plot Date: 17 Jul 2013
 File Name: I:\Derby\Admin\Proposals & Go\Logo Info\Birmingham 2031\GIS\Project_files\Area C Constraints\Birmingham Development Plan.mxd





LEGEND

Area D1 Boundary

Constraints

Low

Moderate

High

Copyright

Reproduced from Ordnance Survey digital map data
© Crown copyright 2013. All rights reserved.
Licence number 0100031673

Revision Details	By	Check	Date	Suffix

Purpose of Issue

Client

BIRMINGHAM CITY COUNCIL

Project Title

BIRMINGHAM 2031

Drawing Title

CONSTRAINTS
AREA D1

Drawn	Checked	Approved	Date
GB	SP	EH	Approved Date

URS Internal Project No.
47067158

Scale @ A3
1:10,000

This document has been prepared in accordance with the scope of URS' appointment with its client and is subject to the terms of that appointment. URS accepts no liability for any use of this document other than by its client and only for the purposes for which it was prepared and provided. Only written dimensions shall be used.
© URS Infrastructure & Environment UK Limited


URS Infrastructure & Environment UK Limited
The McLaren Building
46 The Priory Queensway
Birmingham
B4 7LR
UK
www.ursglobal.com



Drawing Number

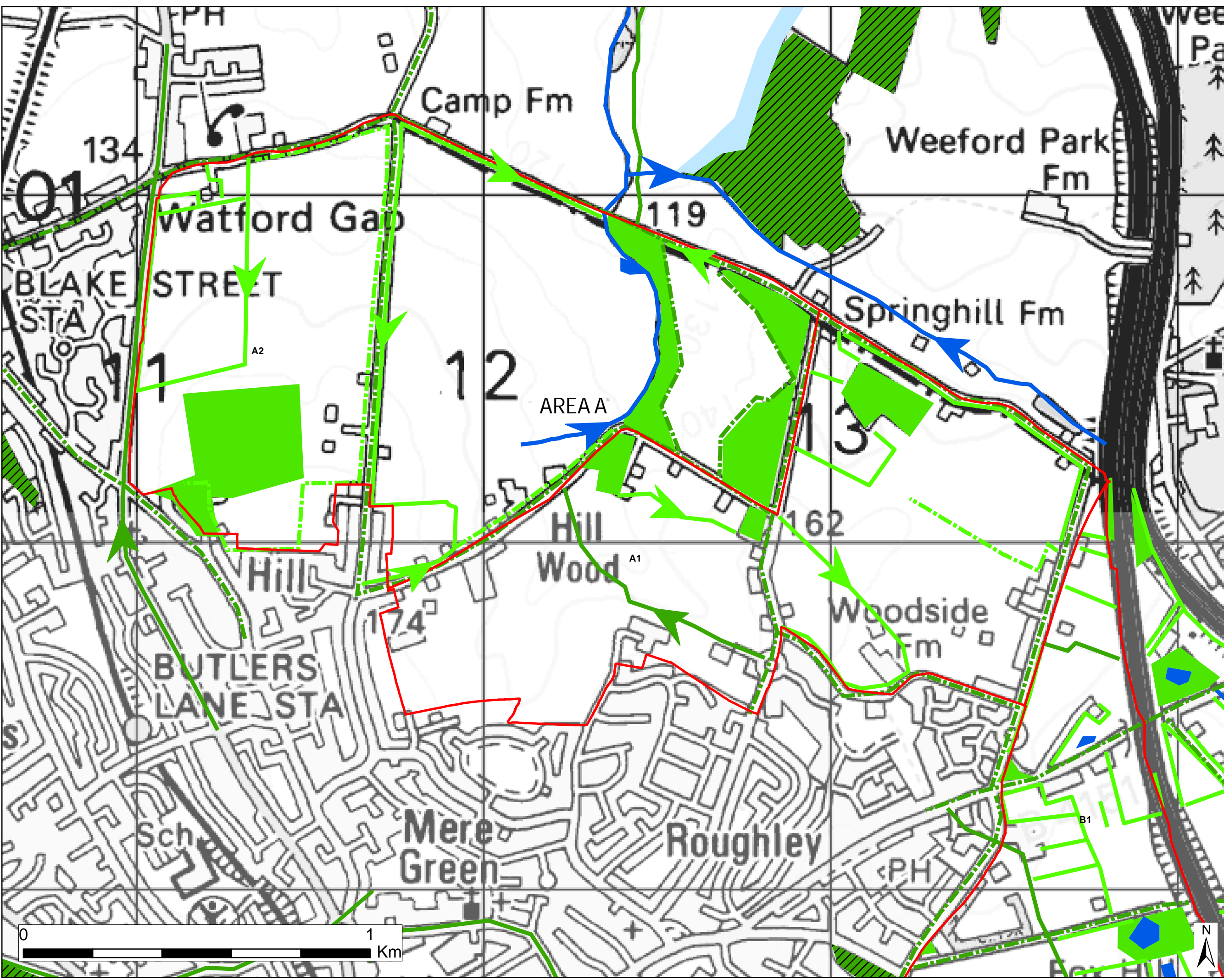
Figure 5f

Rev



Plot Date: 30 Jul 2013
File Name: I:\Derby-Admin\Proposals & Go\Logo Info\Birmingham 2031\GIS\Project_files\Area D Constraints\Birmingham Development Plan.mxd

Plot Date: 30 Jul 2013
File Name: I:\Derby\Admin\Proposals & ConOps\Info\Birmingham 2031\GIS\Project_Files\Green Infrastructure All Areas\Birmingham Development Plan.mxd



- LEGEND**
- Area A Boundary
 - Existing Blue Route
 - Existing Green Route (Wildlife)
 - Existing Green Travel Route
 - Potential Enhancement for Blue Routes
 - Potential Enhancement for Green Route (Wildlife)
 - Potential Enhancement for Green Travel Routes
 - Potential Off-site blue links
 - Potential Off-site blue links
 - Potential off-site green links

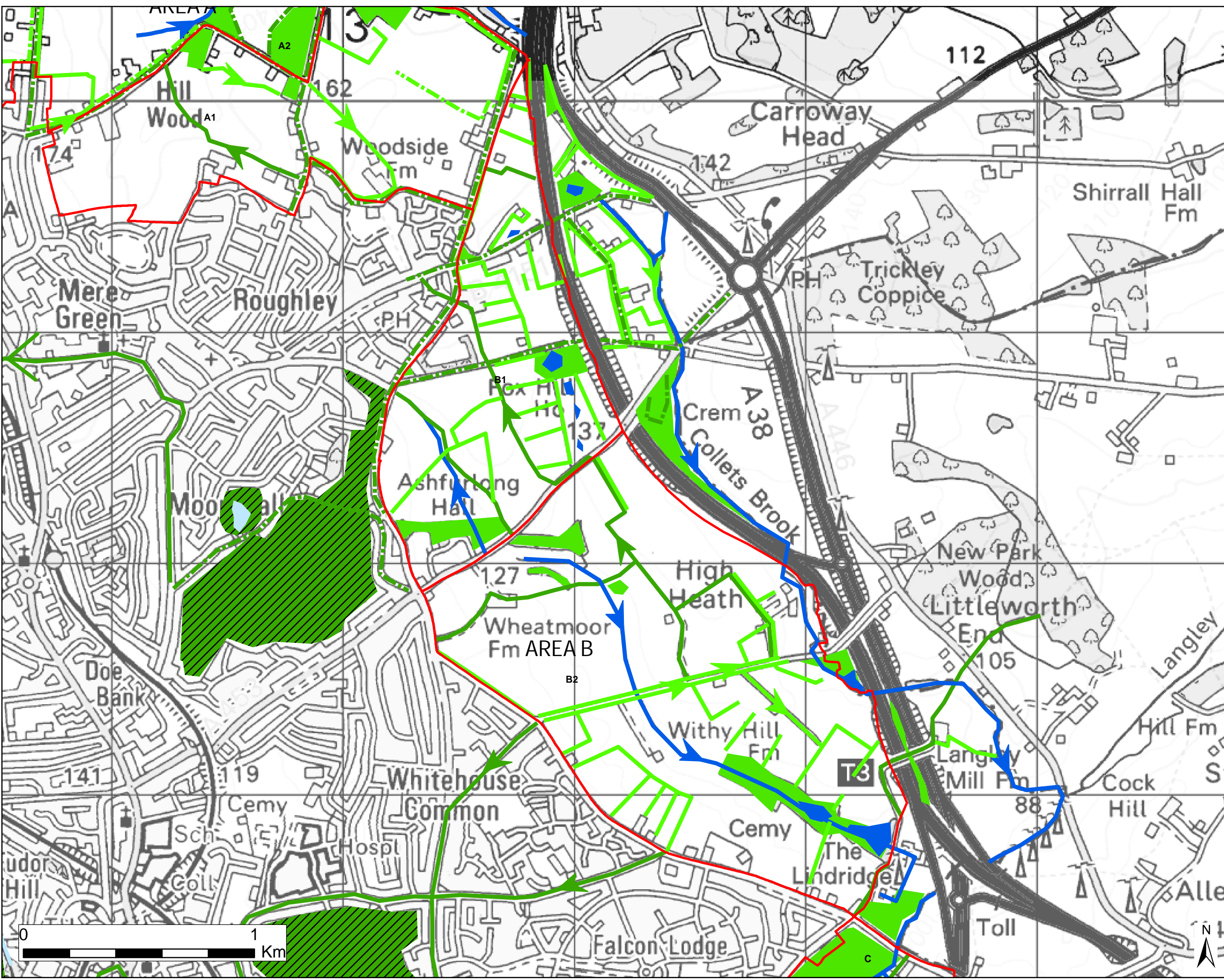
Arrows indicate movement through the site and towards off-site green links

*Please note arrows do not indicate direction of flow of rivers

Copyright
© Crown Copyright and database right 2013
Licence No.100021326
You are not permitted to copy, sub-licence, distribute or sell any of this data to third parties in any form

Revision Details				By	Check	Date	Suffix
Purpose of Issue							
Client							
BIRMINGHAM CITY COUNCIL							
Project Title							
BIRMINGHAM 2031							
Drawing Title							
GREEN INFRASTRUCTURES AREA A							
Drawn	Checked	Approved	Date				
Drawn By GB	Checked By	Approved By	Approved Date				
URS Internal Project No.		Scale @ A3					
47067158		1:10,000					
<small>This document has been prepared in accordance with the scope of URS' appointment with its client and is subject to the terms of that appointment. URS accepts no liability for any use of this document other than by its client and only for the purposes for which it was prepared and provided. Only written dimensions shall be used. © URS Infrastructure & Environment UK Limited</small>							
<small>URS Infrastructure & Environment UK Limited South House Alencon Link, Basingstoke Hampshire, RG21 7PP Telephone (01256) 310200 Fax (01256) 310201 www.ursglobal.com</small>							
Drawing Number							Rev
Figure 6a							

Plot Date: 30 Jul 2013
 File Name: \\d:\birmingham\proposals & con\p\info\Birmingham 2031\GIS\Project_files\Green Infrastructure All Areas\Birmingham Development Plan.mxd



LEGEND

- ▬ Area B Boundary
- ▬ Existing Blue Route
- ▬ Existing Green Route (Wildlife)
- ▬ Existing Green Travel Route
- ▬ Potential Enhancement for Blue Routes
- ▬ Potential Enhancement for Green Route (Wildlife)
- ▬ Potential Enhancement for Green Travel Routes
- ▬ Potential Off-site blue links
- ▬ Potential Off-site blue links
- ▬ Potential off-site green links

Arrows indicate movement through the site and towards off-site green links

*Please note arrows do not indicate direction of flow of rivers

Copyright

© Crown Copyright and database right 2013
 Licence No.100021326
 You are not permitted to copy, sub-licence, distribute or sell any of this data to third parties in any form

Revision Details	By	Check	Date	Suffix

Purpose of Issue

Client
BIRMINGHAM CITY COUNCIL

Project Title
BIRMINGHAM 2031

Drawing Title
GREEN INFRASTRUCTURES AREA B

Drawn	Checked	Approved	Date
Drawn By GB	Checked By	Approved By	Approved Date
URS Internal Project No. 47067158	Scale @ A3 1:15,000		

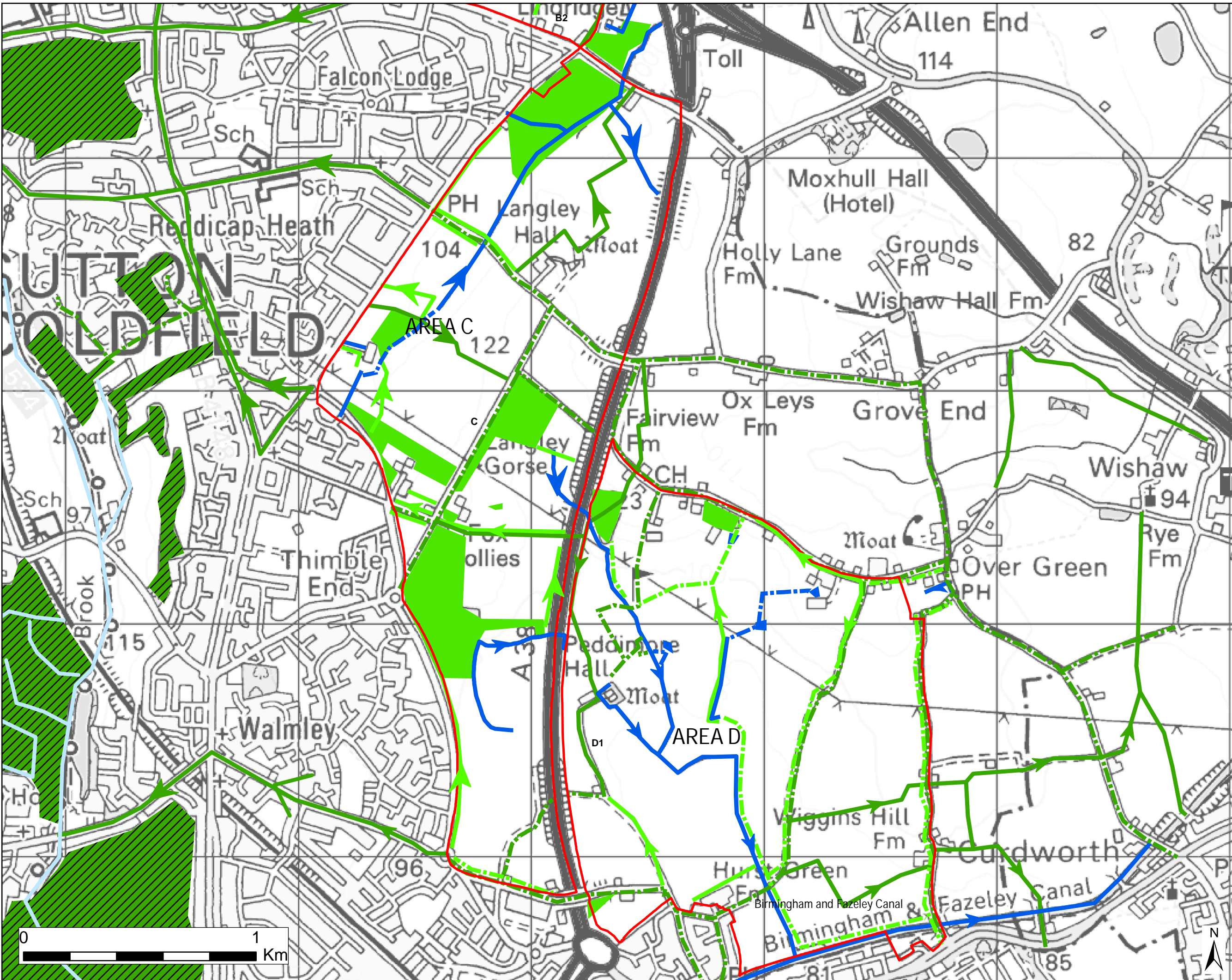
This document has been prepared in accordance with the scope of URS' appointment with its client and is subject to the terms of that appointment. URS accepts no liability for any use of this document other than by its client and only for the purposes for which it was prepared and provided. Only written dimensions shall be used.
 © URS Infrastructure & Environment UK Limited

URS Infrastructure & Environment UK Limited
 South House
 Alencon Link, Basingstoke
 Hampshire, RG21 7PP
 Telephone (01256) 310200
 Fax (01256) 310201
 www.ursglobal.com



Drawing Number
Figure 6b

Rev
 Rev



- LEGEND**
- Area C Boundary
 - Existing Blue Route
 - Existing Green Route (Wildlife)
 - Existing Green Travel Route
 - Potential Enhancement for Blue Routes
 - Potential Enhancement for Green Route (Wildlife)
 - Potential Enhancement for Green Travel Routes
 - Potential Off-site blue links
 - Potential Off-site blue links
 - Potential off-site green links

Arrows indicate movement through the site and towards off-site green links

*Please note arrows do not indicate direction of flow of rivers

Copyright
 © Crown Copyright and database right 2013
 Licence No.100021326
 You are not permitted to copy, sub-licence, distribute or sell any of this data to third parties in any form

Revision Details	By	Check	Date	Suffix

Purpose of Issue

Client
BIRMINGHAM CITY COUNCIL

Project Title
BIRMINGHAM 2031

Drawing Title
GREEN INFRASTRUCTURES AREA C

Drawn	Checked	Approved	Date
Drawn By GB	Checked By	Approved By	Approved Date
URS Internal Project No. 47067158	Scale @ A3 1:15,000		

This document has been prepared in accordance with the scope of URS' appointment with its client and is subject to the terms of that appointment. URS accepts no liability for any use of this document other than by its client and only for the purposes for which it was prepared and provided. Only written dimensions shall be used.
 © URS Infrastructure & Environment UK Limited

URS Infrastructure & Environment UK Limited
 South House
 Alencon Link, Basingstoke
 Hampshire, RG21 7PP
 Telephone (01256) 310200
 Fax (01256) 310201
 www.ursglobal.com

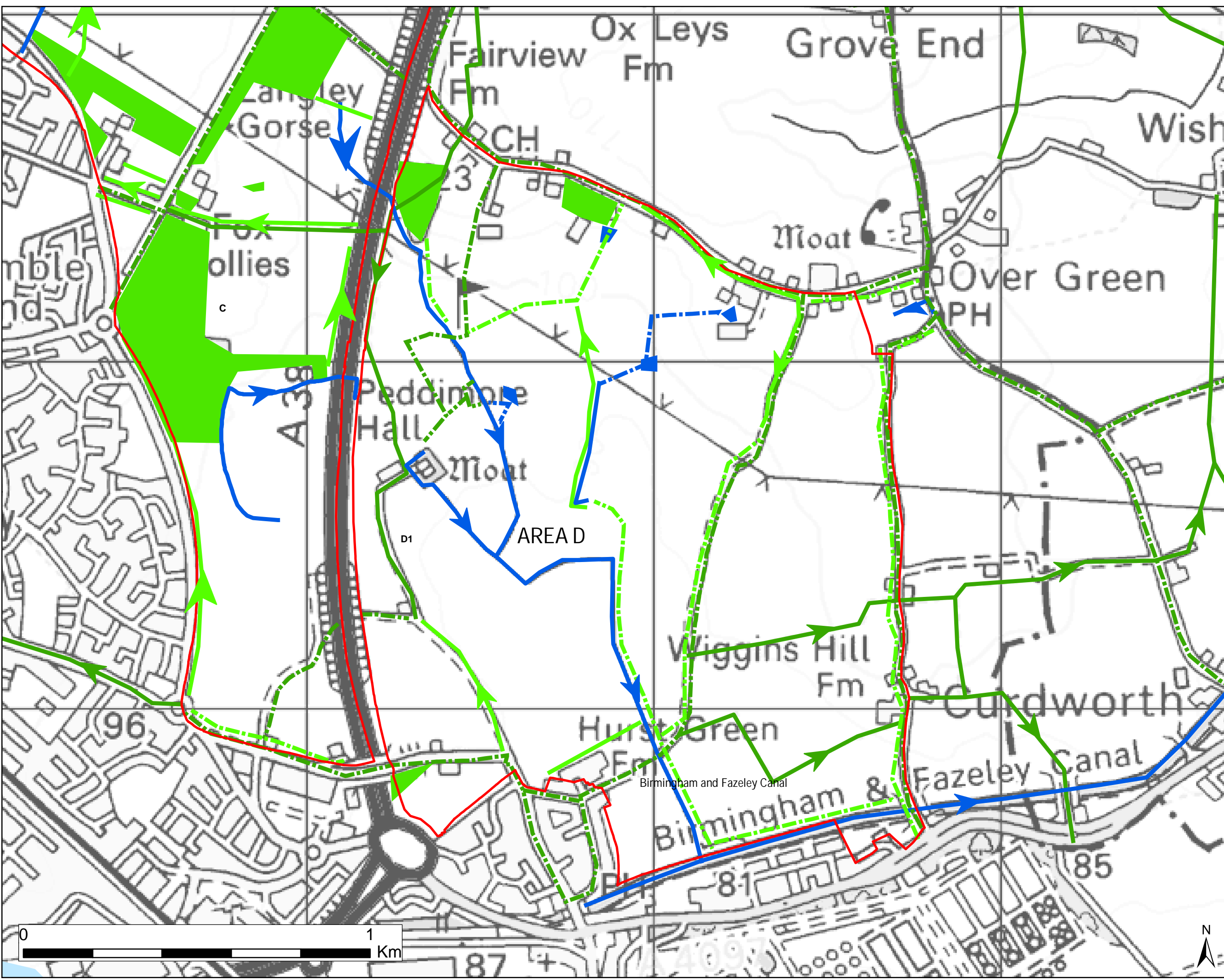


Drawing Number
Figure 6c

Rev

Plot Date: 30 Jul 2013
 File Name: \\D:\Admin\Proposals & ConOps\Info\Birmingham 2031\GIS\Project_Files\Green Infrastructure All Areas\Birmingham Development Plan.mxd

Plot Date: 30 Jul 2013
 File Name: I:\Derby\Admin\Proposals & ConOps\Info\Birmingham 2031\GIS\Project_Files\Green Infrastructure All Areas\Birmingham Development Plan.mxd



- LEGEND**
- Area D Boundary
 - Existing Blue Route
 - Existing Green Route (Wildlife)
 - Existing Green Travel Route
 - Potential Enhancement for Blue Routes
 - Potential Enhancement for Green Route (Wildlife)
 - Potential Enhancement for Green Travel Routes
 - Potential Off-site blue links
 - Potential Off-site green links

Arrows indicate movement through the site and towards off-site green links

*Please note arrows do not indicate direction of flow of rivers

Copyright

© Crown Copyright and database right 2013
 Licence No.100021326
 You are not permitted to copy, sub-licence, distribute or sell any of this data to third parties in any form

Revision Details	By	Check	Check	Suffix
Purpose of Issue				
Client				
BIRMINGHAM CITY COUNCIL				
Project Title				
BIRMINGHAM 2031				
Drawing Title				
GREEN INFRASTRUCTURES AREA D				
Drawn	Checked	Approved	Date	
Drawn By GB	Checked By	Approved By	Approved Date	
URS Internal Project No. 47067158		Scale @ A3 1:10,000		
<small>This document has been prepared in accordance with the scope of URS' appointment with its client and is subject to the terms of that appointment. URS accepts no liability for any use of this document other than by its client and only for the purposes for which it was prepared and provided. Only written dimensions shall be used. © URS Infrastructure & Environment UK Limited</small>				
<small>URS Infrastructure & Environment UK Limited Scott House Alencon Link, Basingstoke Hampshire, RG21 7PP Telephone (01256) 310200 Fax (01256) 310201 www.ursglobal.com</small>				
Drawing Number				Rev
Figure 6d				Rev

