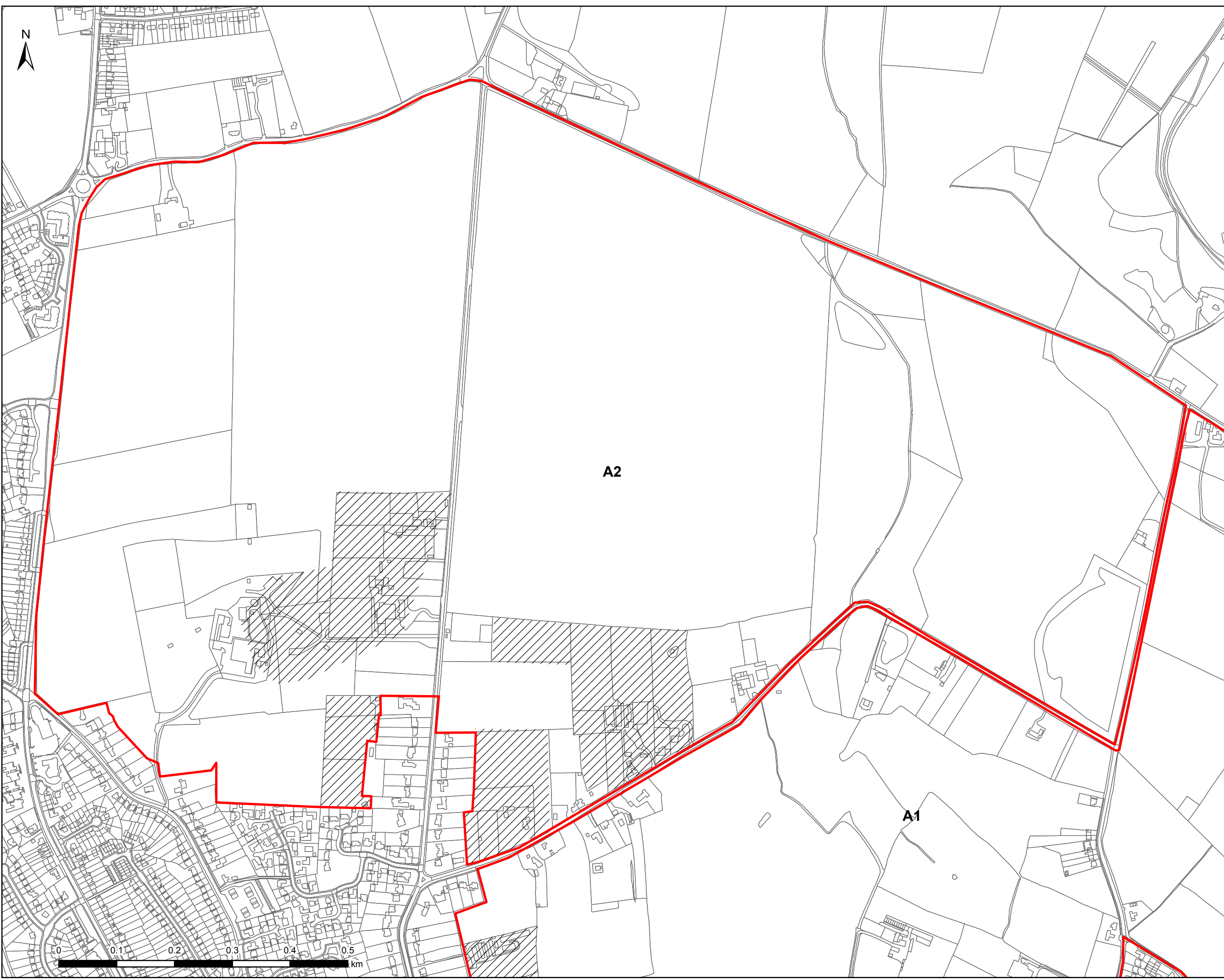


LIST OF FIGURES

Figure number	Plan
Figure 1a	Phase 1 Area A – plan 1
Figure 1b	Phase 1 Area A – plan 2
Figure 1c	Phase 1 Area B – plan 1
Figure 1d	Phase 1 Area B – plan 2
Figure 1e	Phase 1 Area B – plan 3
Figure 1f	Phase 1 Area C – plan 1
Figure 1g	Phase 1 Area C – plan 2
Figure 1h	Phase 1 Area C – plan 3
Figure 1i	Phase 1 Area D – plan 1
Figure 1j	Phase 1 Area D – plan 2
Figure 2a	Restricted Access Area A – plan 1
Figure 2b	Restricted Access Area A – plan 2
Figure 2c	Restricted Access Area B – plan 1
Figure 2d	Restricted Access Area B – plan 2
Figure 2e	Restricted Access Area B – plan 3
Figure 2f	Restricted Access Area C – plan 1
Figure 2g	Restricted Access Area C – plan 2
Figure 2h	Restricted Access Area C – plan 3
Figure 2i	Restricted Access Area D – plan 1
Figure 2j	Restricted Access Area D – plan 2
Figure 3a	Designated Wildlife Areas – All areas
Figure 3b	Designated Wildlife Areas – Area A
Figure 3c	Designated Wildlife Areas – Area B
Figure 3d	Designated Wildlife Areas – Area C
Figure 3e	Designated Wildlife Areas – Area D
Figure 4a	BAP, Protected and Species of Conservation Concern Area A
Figure 4b	BAP, Protected and Species of Conservation Concern Area B - plan 1
Figure 4c	BAP, Protected and Species of Conservation Concern Area B - plan 2
Figure 4d	BAP, Protected and Species of Conservation Concern Area C – plan 1
Figure 4e	BAP, Protected and Species of Conservation Concern Area C – plan 2
Figure 4f	BAP, Protected and Species of Conservation Concern Area D
Figure 5a	Constraints Area A
Figure 5b	Constraints Area B – plan 1
Figure 5c	Constraints Area B – plan 2
Figure 5d	Constraints Area C – plan 1
Figure 5e	Constraints Area C – plan 2
Figure 5f	Constraints Area D
Figure 6a	Green Infrastructure Area A
Figure 6b	Green Infrastructure Area B
Figure 6c	Green Infrastructure Area C
Figure 6d	Green Infrastructure Area D
Figure 6e	Green Infrastructure Area – All Areas



- LEGEND**
- Area A1 and A2 Boundary
 - Restricted Access Area A



Copyright
 Reproduced from Ordnance Survey digital map data
 © Crown copyright 2013. All rights reserved.
 Licence number 0100031673

Revision Details			By	Check	Date	Suffix

Purpose of Issue
PURPOSE OF ISSUE

Client
BIRMINGHAM CITY COUNCIL

Project Title
BIRMINGHAM 2031

Drawing Title
RESTRICTED ACCESS AREA - PLAN 1

Drawn	Checked	Approved	Date
Drawn By GB	Checked By	Approved By	Approved Date
URS Internal Project No.	Scale @ A3		
47067158	1:6,000		

This document has been prepared in accordance with the scope of URS' appointment with its client and is subject to the terms of that appointment. URS accepts no liability for any use of this document other than by its client and only for the purposes for which it was prepared and provided. Only written dimensions shall be used.
 © URS Infrastructure & Environment UK Limited

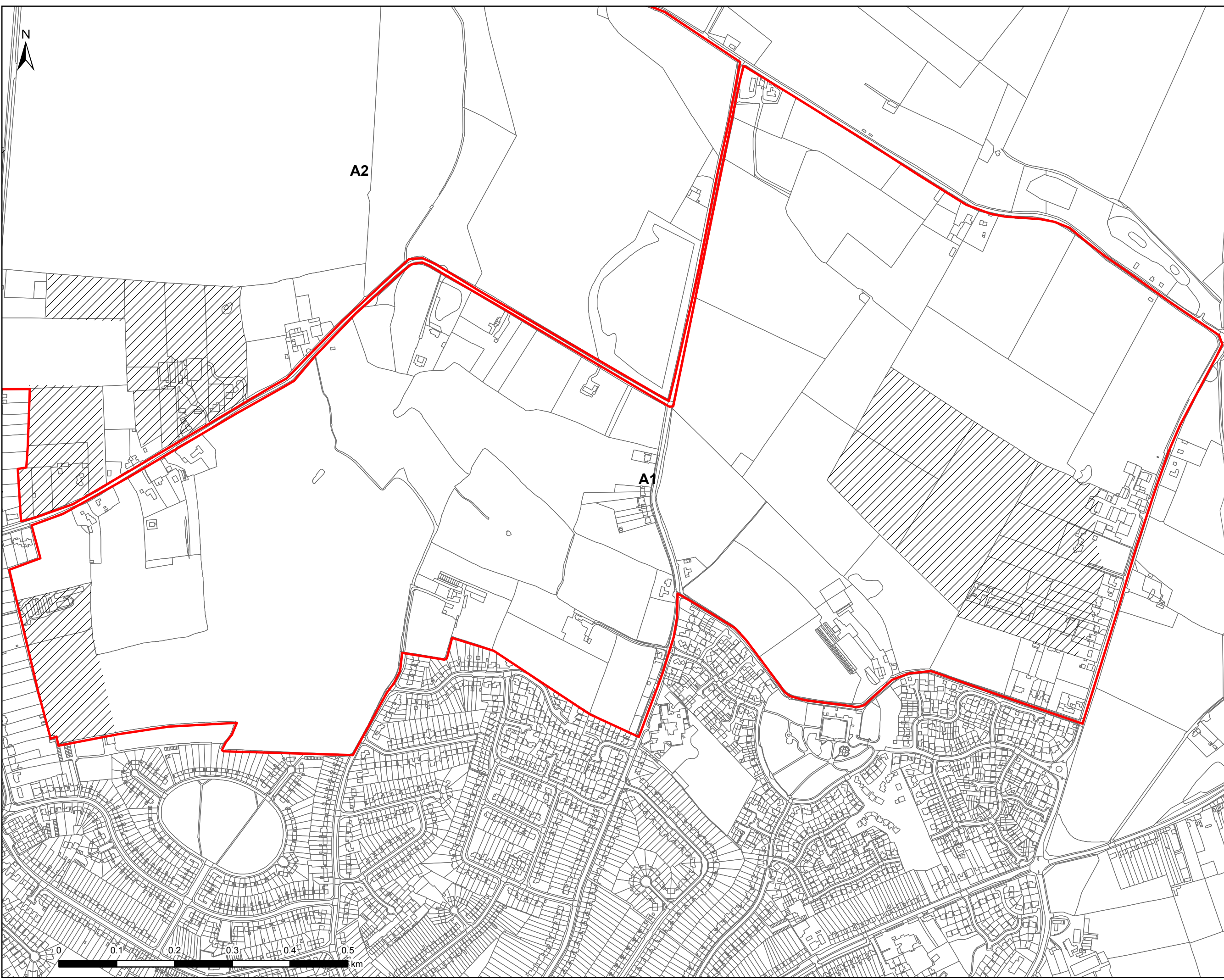
URS Infrastructure & Environment UK Limited
 The McLaren Building,
 46 The Priory Queensway,
 Birmingham
 B4 7LR
 UK
 www.ursglobal.com



Drawing Number	Rev
Figure 2a	Rev

Plot Date: 02 Jul 2013
 File Name: I:\Derby-Admin\Proposals & Go\Logo Info\Birmingham 2031\GIS\Project_files\Area A Restricted Access Birmingham Development Plan.mxd

Plot Date: 02 Jul 2013
 File Name: I:\Derby-Admin\Proposals & GoLogo info\Birmingham 2031\GIS\Project_files\Area A Restricted Access Birmingham Development Plan.mxd



LEGEND

- Area A1 and A2 Boundary
- Restricted Access Area A

Copyright
 Reproduced from Ordnance Survey digital map data
 © Crown copyright 2013. All rights reserved.
 Licence number 0100031673

Revision Details			By	Check	Date	Suffix
------------------	--	--	----	-------	------	--------

Purpose of Issue
PURPOSE OF ISSUE

Client
BIRMINGHAM CITY COUNCIL

Project Title
BIRMINGHAM 2031

Drawing Title
RESTRICTED ACCESS AREA - PLAN 2

Drawn	Checked	Approved	Date
Drawn By GB	Checked By	Approved By	Approved Date
URS Internal Project No. 47067158		Scale @ A3 1:6,000	

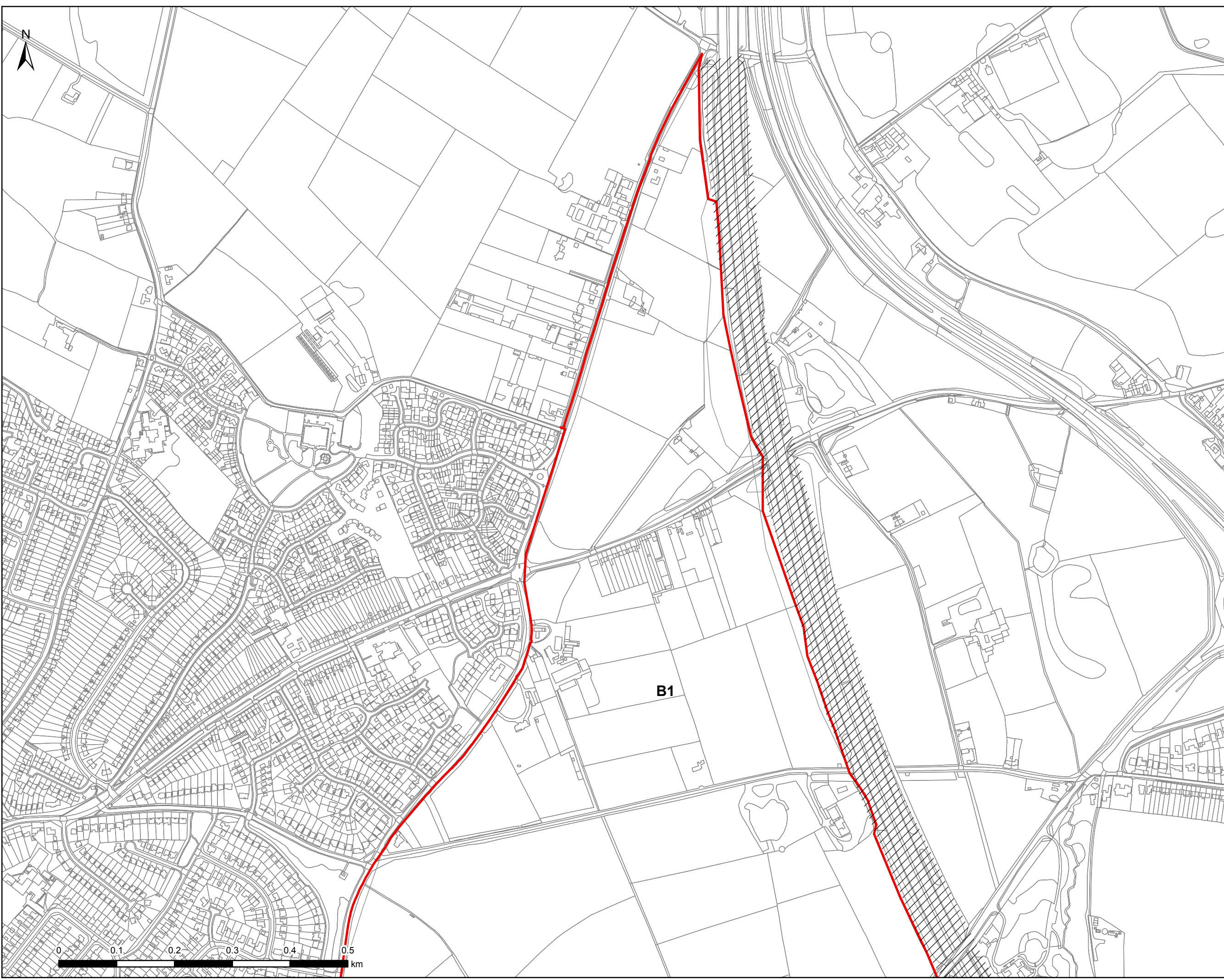
This document has been prepared in accordance with the scope of URS' appointment with its client and is subject to the terms of that appointment. URS accepts no liability for any use of this document other than by its client and only for the purposes for which it was prepared and provided. Only written dimensions shall be used.
 © URS Infrastructure & Environment UK Limited



URS Infrastructure & Environment UK Limited
 The McLaren Building,
 46 The Priory Queneyway,
 Birmingham
 B4 7LR
 UK
 www.ursglobal.com



Drawing Number Figure 2b	Rev Rev
------------------------------------	-------------------

Plot Date: 22 Jul 2013
File Name: I:\Derby-Admin\Proposals & Go\Logo Info\Birmingham 2031\GIS\Project_files\Area B Restricted Access Birmingham Development Plan.mxd



LEGEND
 Area B Boundary
 Restricted Access B

Copyright
Reproduced from Ordnance Survey digital map data
© Crown copyright 2013. All rights reserved.
Licence number 0100031673

Revision Details	By	Check	Date	Suffix
------------------	----	-------	------	--------

Purpose of Issue
PURPOSE OF ISSUE

Client
BIRMINGHAM CITY COUNCIL

Project Title
BIRMINGHAM 2031

Drawing Title
**RESTRICTED ACCESS
AREA B - PLAN 1**

Drawn	Checked	Approved	Date
GB	SP	EH	Approved Date

URS Internal Project No. Scale @ A3
Project No 47067158 1:6,000

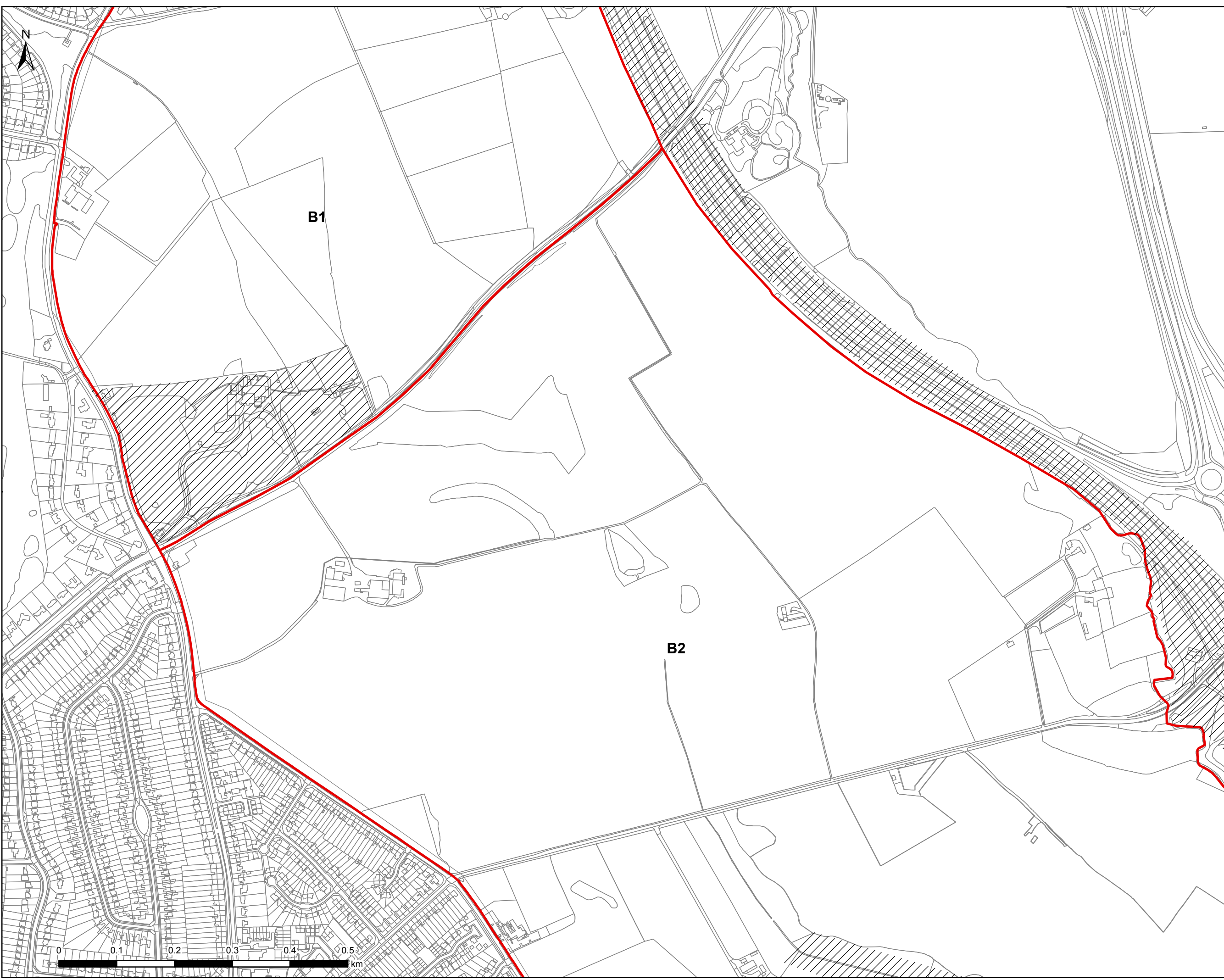
This document has been prepared in accordance with the scope of URS' appointment with its client and is subject to the terms of that appointment. URS accepts no liability for any use of this document other than by its client and only for the purposes for which it was prepared and provided. Only written dimensions shall be used.
© URS Infrastructure & Environment UK Limited

URS Infrastructure & Environment UK Limited
McLaren Building
66 The Priory Queensway
Birmingham
B4 7LR
UK
www.ursinfoball.com



Drawing Number	Rev
Figure 2c	Rev

Plot Date: 22 Jul 2013
 File Name: I:\Derby-Admin\Proposals & Go\Logo Info\Birmingham 2031\GIS\Project_files\Area B Restricted Access Birmingham Development Plan.mxd



LEGEND
 Area B Boundary
 \\\ Restricted Access B

Copyright
 Reproduced from Ordnance Survey digital map data
 © Crown copyright 2013. All rights reserved.
 Licence number 0100031673

Revision Details			By	Check	Date	Suffix

PURPOSE OF ISSUE

Client
BIRMINGHAM CITY COUNCIL

Project Title
BIRMINGHAM 2031

Drawing Title
**RESTRICTED ACCESS
 AREA B - PLAN 2**

Drawn	Checked	Approved	Date
GB	SP	EH	Approved Date

URS Internal Project No. **Project No 47067158** Scale @ A3 **1:6,000**

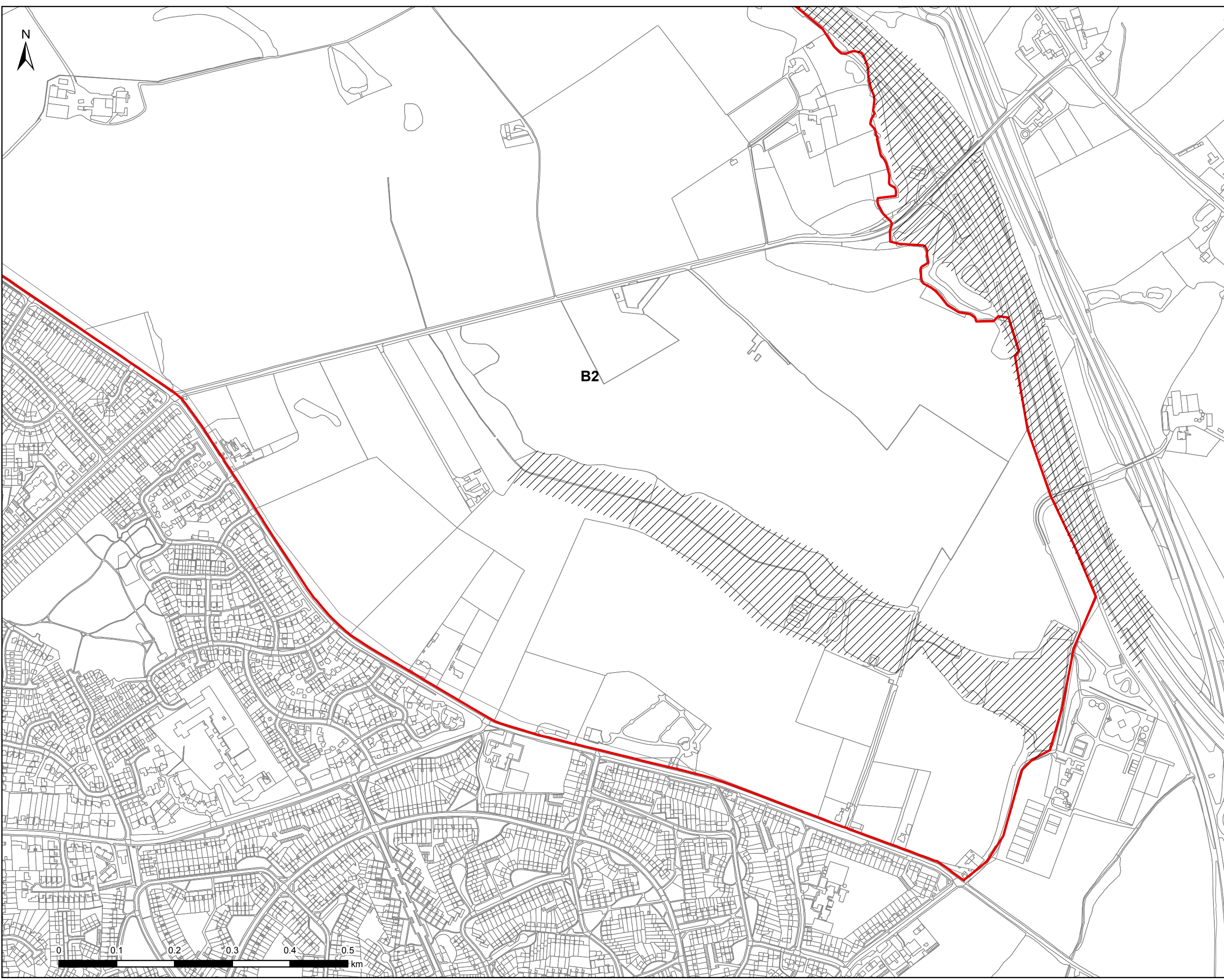
This document has been prepared in accordance with the scope of URS' appointment with its client and is subject to the terms of that appointment. URS accepts no liability for any use of this document other than by its client and only for the purposes for which it was prepared and provided. Only written dimensions shall be used.
 © URS Infrastructure & Environment UK Limited

URS Infrastructure & Environment UK Limited
 McLaren Building
 66 The Priory Queensway
 Birmingham
 B4 7LR
 UK
 www.ursglobal.com



Drawing Number	Rev
Figure 2d	Rev

Plot Date: 22 Jul 2013
File Name: I:\Derby-Admin\Proposals & GoNogo info\Birmingham 2031\GIS\Project_files\Area B Restricted Access Birmingham Development Plan.mxd



LEGEND
[Red Line] Area B Boundary
[Hatched] Restricted Access B

Copyright
Reproduced from Ordnance Survey digital map data
© Crown copyright 2013. All rights reserved.
Licence number 0100031673

Revision Details	By	Check	Date	Suffix
------------------	----	-------	------	--------

Purpose of Issue
PURPOSE OF ISSUE

Client
BIRMINGHAM CITY COUNCIL

Project Title
BIRMINGHAM 2031

Drawing Title
**RESTRICTED ACCESS
AREA B - PLAN 3**

Drawn	Checked	Approved	Date
GB	SP	EH	

URS Internal Project No. **Project No 47067158** Scale @ A3 **1:6,000**

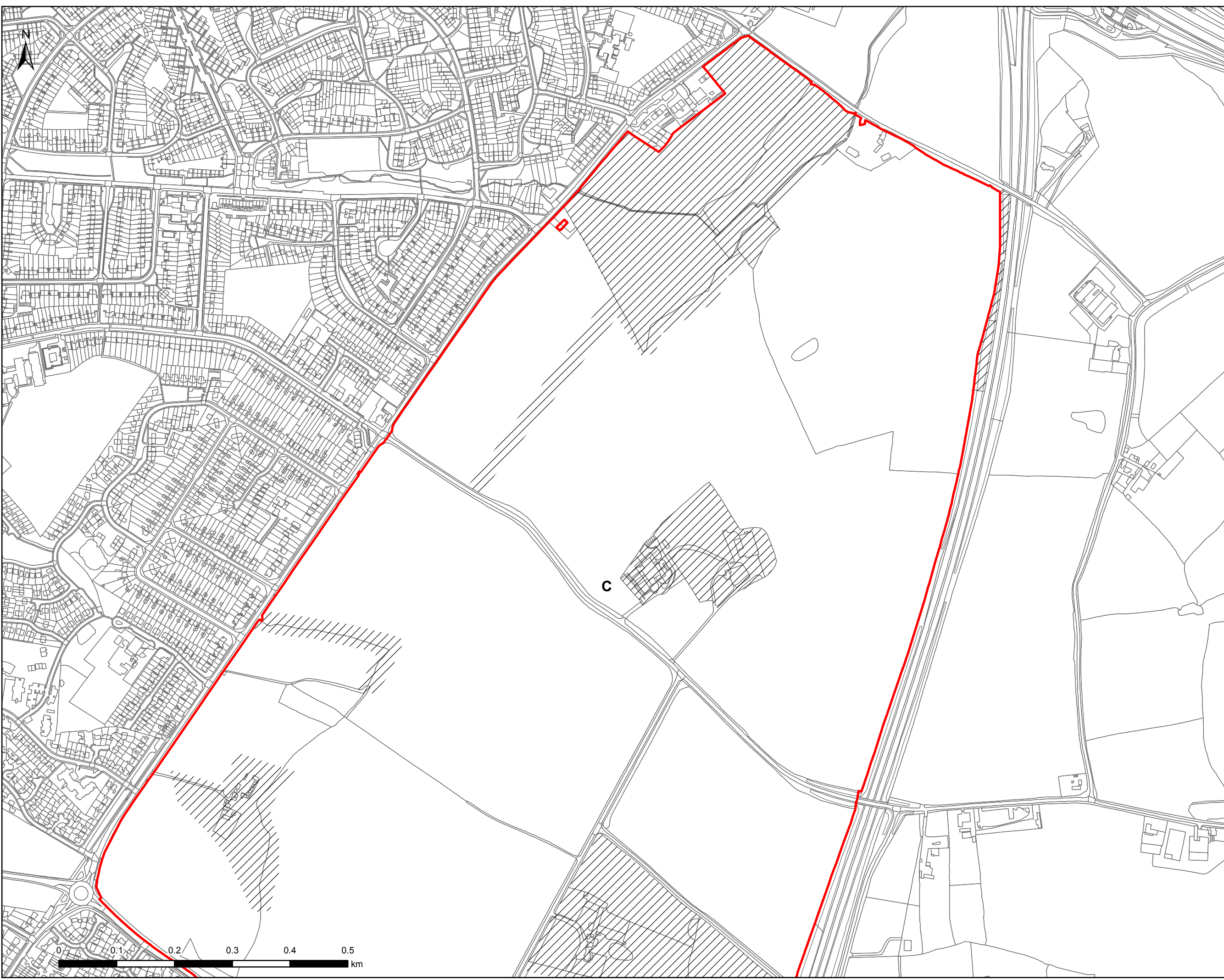
This document has been prepared in accordance with the scope of URS' appointment with its client and is subject to the terms of that appointment. URS accepts no liability for any use of this document other than by its client and only for the purposes for which it was prepared and provided. Only written dimensions shall be used.
© URS Infrastructure & Environment UK Limited

URS Infrastructure & Environment UK Limited
McLaren Building
66 The Priory Queensway
Birmingham
B4 7LR
UK
www.ursglobal.com



Drawing Number	Rev
Figure 2e	Rev

Plot Date: 17 Jul 2013
File Name: I:\Derby-Admin\Proposals & Go\Logo Info\Birmingham 2031\GIS\Project_files\Area C Restricted Access Birmingham Development Plan.mxd



LEGEND

- Area C Boundary
- Restricted Access Area C

Copyright
Reproduced from Ordnance Survey digital map data
© Crown copyright 2013. All rights reserved.
Licence number 0100031673

Revision Details			
By	Check	Date	Suffix

PURPOSE OF ISSUE

Client
BIRMINGHAM CITY COUNCIL

Project Title
BIRMINGHAM 2031

**RESTRICTED ACCESS
AREA C - PLAN 1**

Drawn	Checked	Approved	Date
Drawn By	Checked By	Approved By	Approved Date

URS Internal Project No. **47067158** Scale @ A3 **1:6,000**

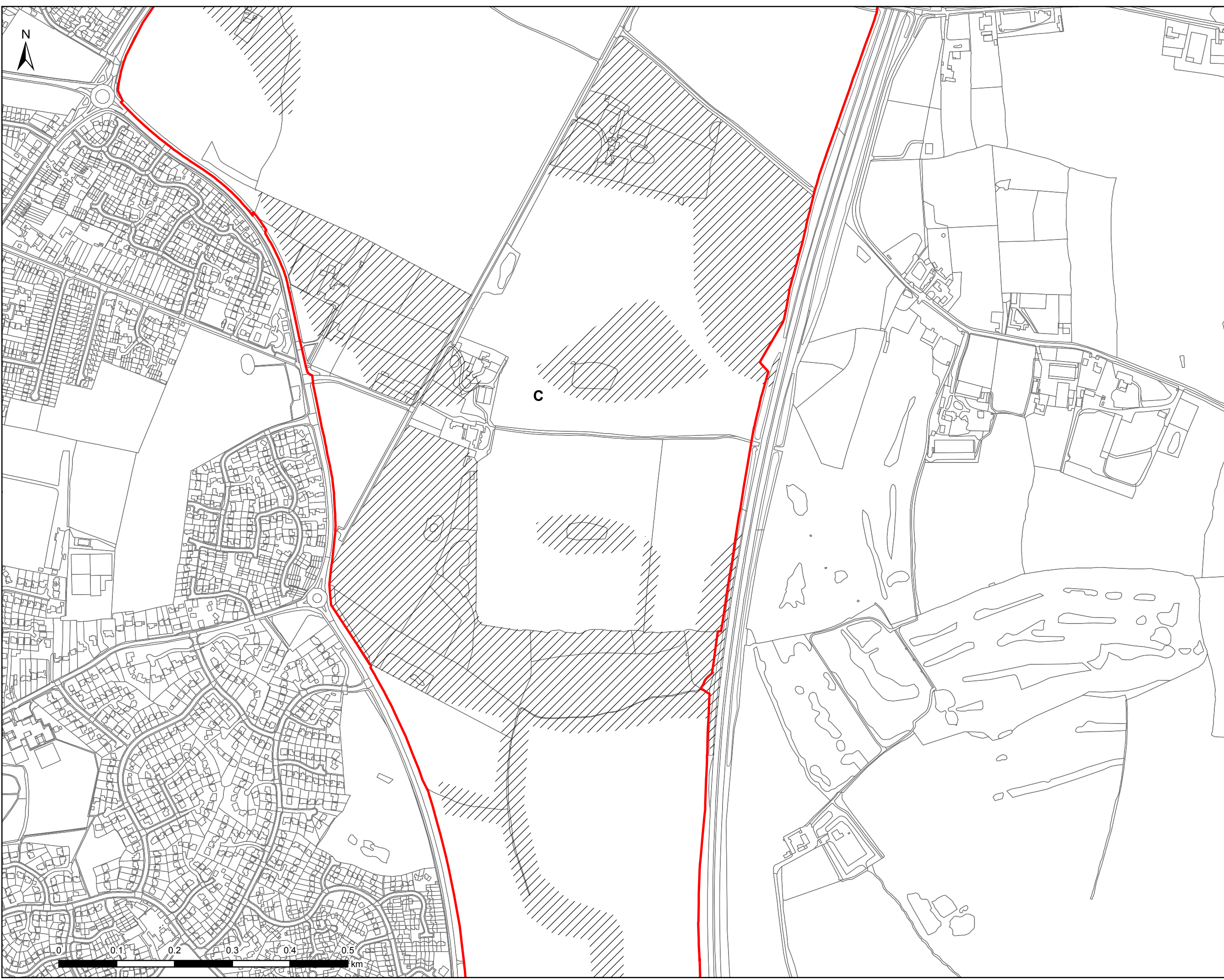
This document has been prepared in accordance with the scope of URS' appointment with its client and is subject to the terms of that appointment. URS accepts no liability for any use of this document other than by its client and only for the purposes for which it was prepared and provided. Only written dimensions shall be used.
© URS Infrastructure & Environment UK Limited

URS Infrastructure & Environment UK Limited
The McLaren Building,
46 The Priory Queensway,
Birmingham,
B4 7LR,
UK
www.ursglobal.com



Drawing Number Figure 2f	Rev Rev
------------------------------------	-------------------

Plot Date: 17 Jul 2013
 File Name: \\Derby-Admin\Proposals & Go\Logo info\Birmingham 2031\GIS\Project_files\Area C Restricted Access Birmingham Development Plan.mxd



LEGEND

Area C Boundary

Restricted Access Area C

Copyright

Reproduced from Ordnance Survey digital map data
 © Crown copyright 2013. All rights reserved.
 Licence number 0100031673

Revision Details	By	Check	Date	Suffix
------------------	----	-------	------	--------

PURPOSE OF ISSUE

Client
BIRMINGHAM CITY COUNCIL

Project Title
BIRMINGHAM 2031

Drawing Title
**RESTRICTED ACCESS
 AREA C - PLAN 2**

Drawn	Checked	Approved	Date
Drawn By GB	Checked By	Approved By	Approved Date
URS Internal Project No. 47067158		Scale @ A3 1:6,000	

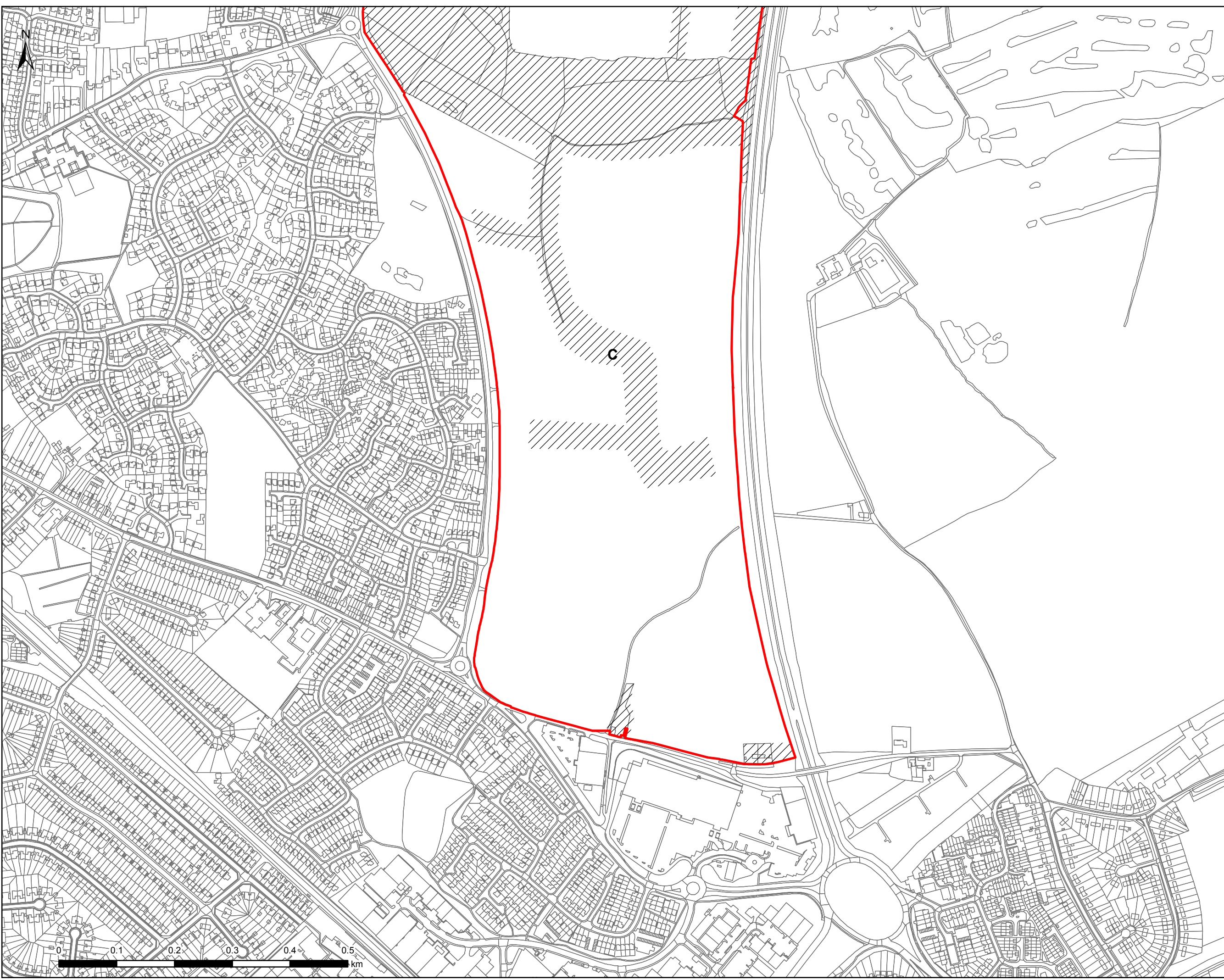
This document has been prepared in accordance with the scope of URS' appointment with its client and is subject to the terms of that appointment. URS accepts no liability for any use of this document other than by its client and only for the purposes for which it was prepared and provided. Only written dimensions shall be used.
 © URS Infrastructure & Environment UK Limited

URS Infrastructure & Environment UK Limited
 The McLaren Building,
 46 The Priory Queensway,
 Birmingham,
 B4 7LR,
 UK
 www.ursglobal.com



Drawing Number Figure 2g	Rev Rev
------------------------------------	-------------------

Plot Date: 17 Jul 2013
 File Name: \\Derby-Admin\Proposals & Go\Logo info\Birmingham 2031\GIS\Project_files\Area C Restricted Access Birmingham Development Plan.mxd



LEGEND

Area C Boundary

Restricted Access Area C

Copyright

Reproduced from Ordnance Survey digital map data
 © Crown copyright 2013. All rights reserved.
 Licence number 0100031673

Revision Details	By	Check	Date	Suffix
------------------	----	-------	------	--------

Purpose of Issue

PURPOSE OF ISSUE

Client

BIRMINGHAM CITY COUNCIL

Project Title

BIRMINGHAM 2031

Drawing Title

**RESTRICTED ACCESS
AREA C - PLAN 3**

Drawn	Checked	Approved	Date
Drawn By GB	Checked By	Approved By	Approved Date
URS Internal Project No.	Scale @ A3		
47067158	1:6,000		

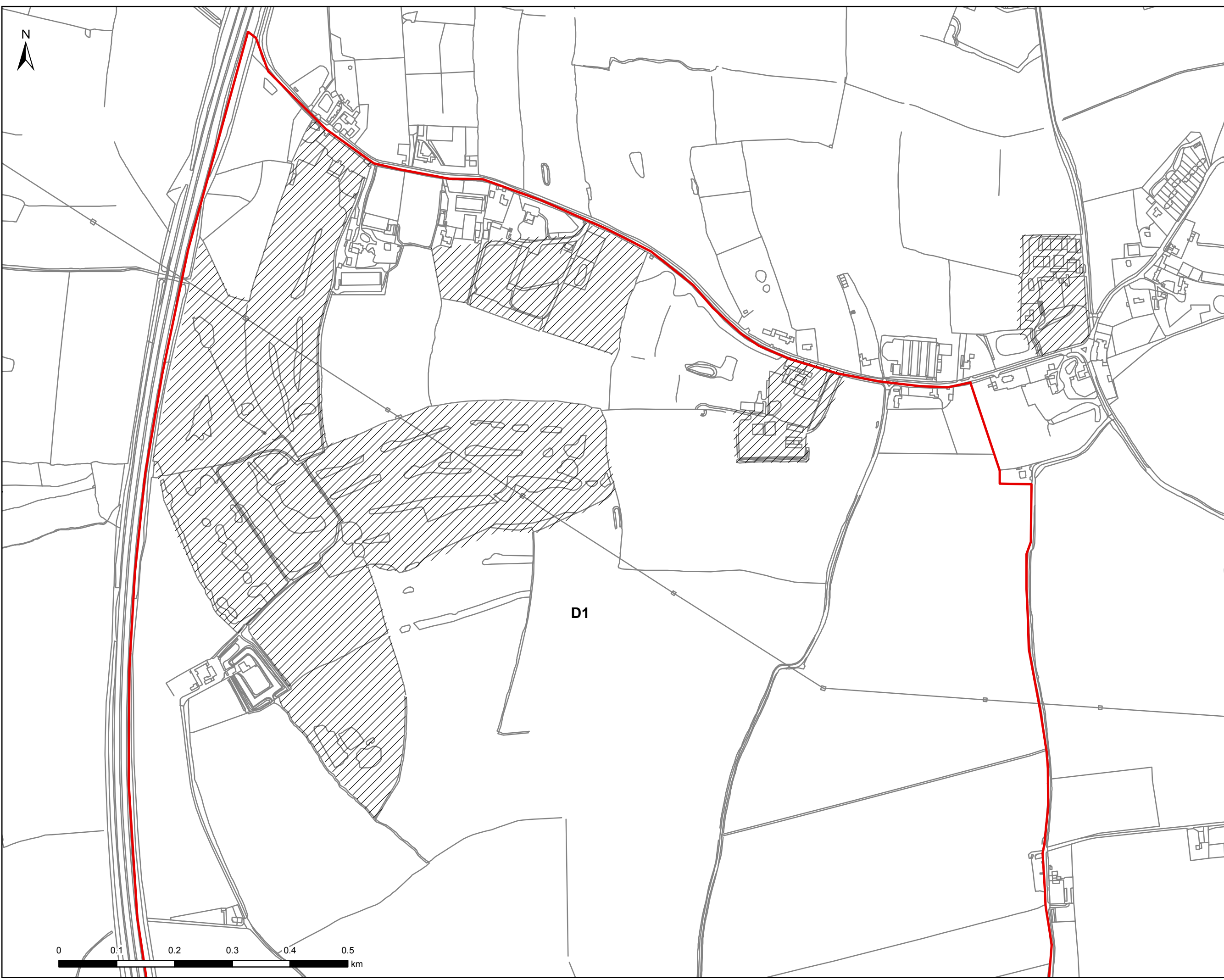
This document has been prepared in accordance with the scope of URS' appointment with its client and is subject to the terms of that appointment. URS accepts no liability for any use of this document other than by its client and only for the purposes for which it was prepared and provided. Only written dimensions shall be used.
 © URS Infrastructure & Environment UK Limited

URS Infrastructure & Environment UK Limited
 The McLaren Building,
 46 The Priory Queensway,
 Birmingham,
 B4 7LR,
 UK
 www.ursglobal.com



Drawing Number	Rev
Figure 2h	Rev

Plot Date: 02 Jul 2013
 File Name: I:\Derby-Admin\Proposals & CoNogo info\Birmingham 2031\GIS\project_files\Area D Access Birmingham Development Plan.mxd



LEGEND

- Area D1 Boundary
- Restricted Access Area D1

Copyright
 Reproduced from Ordnance Survey digital map data
 © Crown copyright 2013. All rights reserved.
 Licence number 0100031673

Revision Details			
By	Check	Date	Suffix

Purpose of Issue
PURPOSE OF ISSUE

Client
BIRMINGHAM CITY COUNCIL

Project Title
BIRMINGHAM 2031

Drawing Title
**RESTRICTED ACCESS
 AREA D1 - PLAN 1**

Drawn	Checked	Approved	Date
GB	SP	EH	Approved Date

URS Internal Project No.
47067158

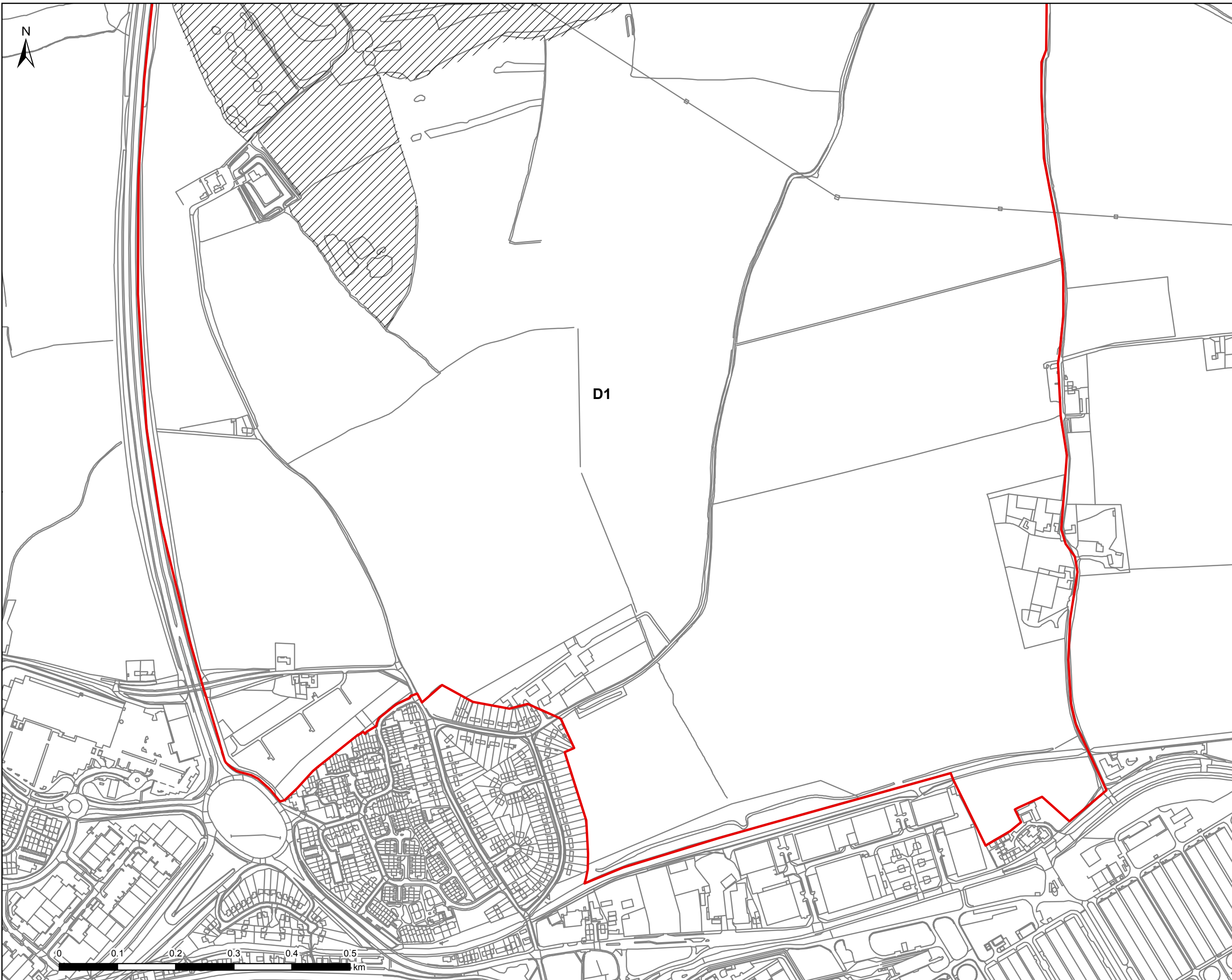
Scale @ A3
1:6,000

This document has been prepared in accordance with the scope of URS' appointment with its client and is subject to the terms of that appointment. URS accepts no liability for any use of this document other than by its client and only for the purposes for which it was prepared and provided. Only written dimensions shall be used.
 © URS Infrastructure & Environment UK Limited

URS Infrastructure & Environment UK Limited
 The McLaren Building
 46 The Priory Queensway
 Birmingham
 B4 7LR
 UK
 www.ursglobal.com



Drawing Number	Rev
Figure 2i	Rev



LEGEND
 Area D1 Boundary
 \\\ Restricted Access Area D1

Copyright
 Reproduced from Ordnance Survey digital map data
 © Crown copyright 2013. All rights reserved.
 Licence number 0100031673

Revision Details	By	Check	Check Date	Suffix
------------------	----	-------	------------	--------

Purpose of Issue
PURPOSE OF ISSUE

Client
BIRMINGHAM CITY COUNCIL

Project Title
BIRMINGHAM 2031

Drawing Title
**RESTRICTED ACCESS
 AREA D1 - PLAN 2**

Drawn GB	Checked SP	Approved EH	Date Approved Date
URS Internal Project No. 47067158		Scale @ A3 1:6,000	

This document has been prepared in accordance with the scope of URS' appointment with its client and is subject to the terms of that appointment. URS accepts no liability for any use of this document other than by its client and only for the purposes for which it was prepared and provided. Only written dimensions shall be used.
 © URS Infrastructure & Environment UK Limited

URS Infrastructure & Environment UK Limited
 The McLaren Building
 46 The Priory Queensway
 Birmingham
 B4 7LR
 UK
 www.ursglobal.com



Drawing Number Figure 2j	Rev Rev
------------------------------------	-------------------

Plot Date: 02 Jul 2013
 File Name: I:\Derby-Admin\Proposals & Go\Logo info\Birmingham 2031\GIS\Project_files\Area D Access Birmingham Development Plan.mxd