






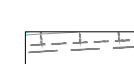

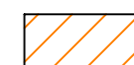

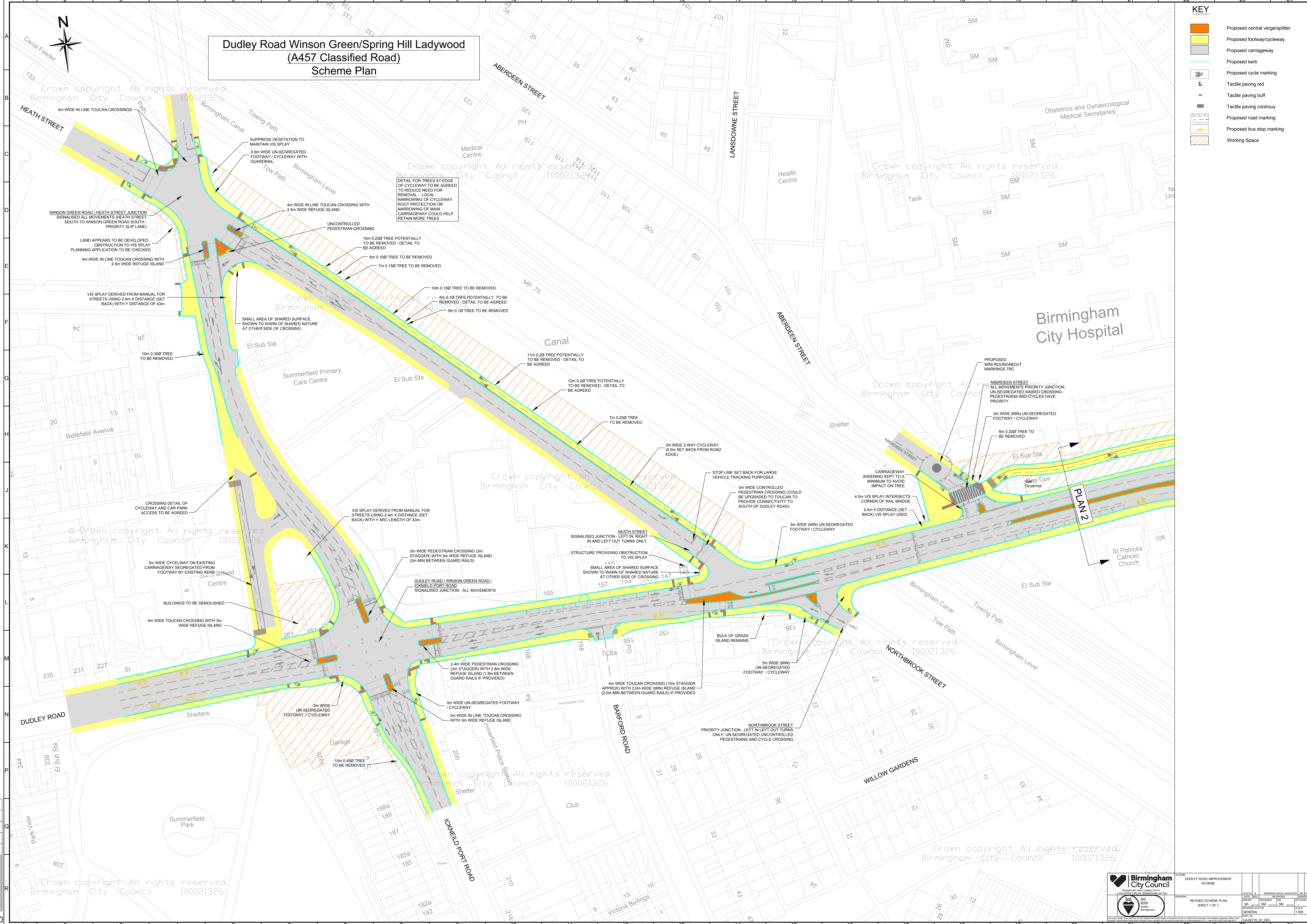


# Dudley Road Winson Green/Spring Hill Ladywood (A457 Classified Road) Scheme Plan

- KEY**
-  Proposed central verge/splitter
  -  Proposed footway/cycleway
  -  Proposed carriageway
  -  Proposed kerb
  -  Proposed cycle marking
  -  Tactile paving red
  -  Tactile paving buff
  -  Tactile paving cordrouy
  -  Proposed road marking
  -  Proposed bus stop marking
  -  Working Space



**Birmingham City Council**  
 TRANSPORT AND CONNECTIVITY  
 1. LOCALITIES GROUP (BIRMINGHAM) LTD  
 50  
 Quality Management  
 0121 212 3261  
 0121 212 3261

SCHEME	DUDLEY ROAD IMPROVEMENT SCHEME
DRAWING	REVISED SCHEME PLAN SHEET 1 OF 3
DATE	15/01/2024
SCALE	1:500
DRWG NO	CA-62715_S1_003