



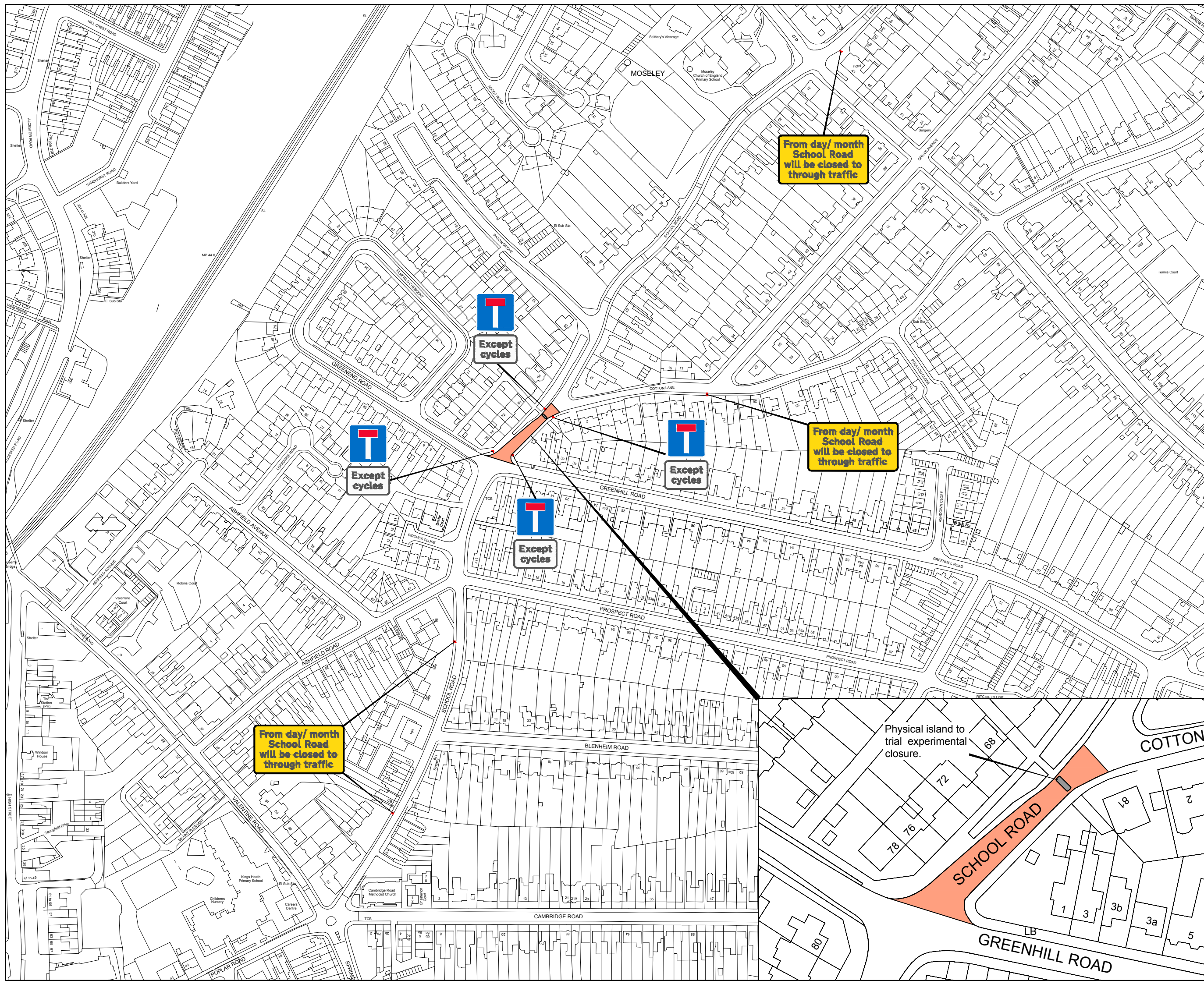
NOTES

This map is based on Ordnance Survey material with the permission of Ordnance Survey on behalf of the Controller of Her Majesty's Stationary Office © Crown copyright. Unauthorised reproduction infringes Crown copyright and may lead to prosecution or civil proceeding. Birmingham City Council 100021326 (2018)

-  Experimental Traffic Regulation Order to create a 'No Through Road' environment along School Road.
-  Physical hard standing with kerb and stand and retro-reflective bollards to prevent through access along School Road.

From day/ month School Road will be closed to through traffic

Temporary signs to be erected 2 weeks prior to School Road closure. Signs to remain in place for a period of 3 months..



DATE	REV	REVISIONS	ENG.

Birmingham City Council
Economy Directorate

PHIL EDWARDS
ASSISTANT DIRECTOR,
TRANSPORT AND CONNECTIVITY,
1 LANCASTER CIRCUS,
BIRMINGHAM B4 7DQ.

SCHEME
**SCHOOL ROAD
EXPERIMENTAL TRAFFIC REGULATION
ORDER**

DRAWING
GENERAL ARRANGMENT

SCALE	NTS	DRAWN	KS
DATE	Aug 2018	ENGINEER	GB
FILE LOCATION	L:CAT\Various Work 2018-19		SHEET SIZE
DRAWING NO	TMS-GB-KH-001	SHEET	REV.